

+NOTICE!!

These documents have been scanned!

Do not place un-scanned documents beneath this notice!

Do not remove this notice from this file!

GPO Jacket No. 560-102
Print Order 61549
Rise Business Services, LLC
Job=AZ15 9/16/2019



Box Number= AZ15247



Claim Begin-End: AMC068526-AMC068586

1 Initial Receipt



AZ15247-4

AMC066076-AMC068526

**NO
DOCUMENTS
FOUND**

NO DOCUMENTS FOUND
NO DOCUMENTS FOUND

NOTICE!!

These documents have been scanned!

Do not place un-scanned documents beneath this notice!

Do not remove this notice from this file!

GPO Jacket No. 560-102
Print Order 61549
Rise Business Services, LLC
Job=AZ15 9/16/2019



Box Number= AZ15247



Claim Begin-End: AMC068526-AMC068586

2 Correspondence



AZ15247-4

AMC066076-AMC068526

**NO
DOCUMENTS
FOUND**

NO DOCUMENTS FOUND
NO DOCUMENTS FOUND

NOTICE!!

These documents have been scanned!

Do not place un-scanned documents beneath this notice!

Do not remove this notice from this file!

GPO Jacket No. 560-102
Print Order 61549
Rise Business Services, LLC
Job=AZ15 9/16/2019



Box Number= AZ15247



Claim Begin-End: AMC068526-AMC068586

3 Transfers



AZ15247-4

AMC066076-AMC068526

**NO
DOCUMENTS
FOUND**

NO DOCUMENTS FOUND
NO DOCUMENTS FOUND

NOTICE!!

These documents have been scanned!

Do not place un-scanned documents beneath this notice!

Do not remove this notice from this file!

GPO Jacket No. 560-102
Print Order 61549
Rise Business Services, LLC
Job=AZ15 9/16/2019



Box Number= AZ15247



Claim Begin-End: AMC068526-AMC068586

4 Annual Filings



AZ15247-4

AMC066076-AMC068526

EXHIBIT "A" TO AFFIDAVIT OF LABOR

| CLAIM NAME | COUNTY BOOK/PAGE | LOCATION DATE | AZ. BLM NO | SEC | TWP | RG | MER | ST | CO |
|---------------|---------------------|------------------|---------------|-----|-----|----|-----|----|---------|
| GOLDEN ROD | 181/100 | 03/24/60 | 68553 | 7 | 9N | 4W | GSR | AZ | YAVAPAI |
| BLUE BUCKET | 201/537 | 10/29/60 | 68556 | 7 | 9N | 4W | GSR | AZ | YAVAPAI |
| BLUE BUCKET | 182/446 | 04/20/60 | 68557 | 7 | 9N | 4W | GSR | AZ | YAVAPAI |
| BLACK MEXICAN | 181/268 | 04/04/60 | 68573 | 8 | 9N | 4W | GSR | AZ | YAVAPAI |
| BLACK MEXICAN | 134/637 | 01/05/32 | 68574 | 6 | 9N | 4W | GSR | AZ | YAVAPAI |
| MOUNTAIN TOP | 150/238 | 01/19/46 | 68578 | 8 | 9N | 4W | GSR | AZ | YAVAPAI |

THE ABOVE LISTED MINING CLAIMS ARE SITUATED IN THE WEAVER MINING DISTRICT, TOWNSHIP 9 NORTH, RANGE 4 WEST, SECTIONS 6, 7, and 8, G. & S.R.B. & M., YAVAPAI COUNTY, STATE OF ARIZONA.

BOOK 2209 PAGE 796

RECEIVED
 B.L.M. AZ STATE OFFICE
 DEC 29 1989
 7:45 A.M.
 PHOENIX, ARIZONA

MIKE BOYD, RECORDER
PIMA COUNTY, ARIZONA
CERTIFICATE OF RECORDING

12/24/89
15:06:00

W
ANTHONY LANE & ASSOC
P O BOX 326

ARIVACA AZ 85601

| | | | |
|----------------|----|------------|-------|
| 3 PAGES | AT | | 10.00 |
| CONVERSION FEE | | | 3.00 |
| 0 AFFIDAVIT | AT | 2.00 EACH | .00 |
| 0 COPIES | AT | 1.00 EACH | .00 |
| 0 POSTAGE | AT | 1.00 EACH | .00 |
| 0 SEARCHES | AT | 10.00 EACH | .00 |

NO. OF PAGES: 003
SEQUENCE: 89159240
DOCKET: 08691 PAGE: 0660

RECORDING TYPE: AFFIDAVIT PROOF LABOR
GRANTOR: AMC #1507-1528
GRANTEE: PROOF LABOR

TOTAL 13.00

LKF
DEPUTY RECORDER

AMOUNT PAID \$ 13.00
2011 AA18 AMOUNT DUE \$.00

PICKUP

THE ABOVE SPACE FOR RECORDERS USE ONLY
TO BE RECORDED AS PART OF DOCUMENT

RECEIVED
B.L.M. AZ STATE OFFICE

DEC 29 1989

7:05 A.M.
PHOENIX, ARIZONA

DO NOT DETACH CERTIFICATE FROM DOCUMENT

8691 660



United States Department of the Interior

BUREAU OF LAND MANAGEMENT

Phoenix District Office
2015 West Deer Valley Road
Phoenix, Arizona 85027

TAX
FEDERAL
AMERICA

IN REPLY REFER TO

LGRA

(602) 863-4464

268994
68565
179583
CD (R)

MINING NOTICE

1. Name and mailing address of claimant and operator. Telephone Number.

Clyde Thomason & Lucille Kelley
Box 25 - Congress, Ariz. 85332 - Ph: 427-3685

2. Name of mining claims, legal descriptions (township, range and section) and A.M.C. or M.S. number.

Sec 6 - T9N - R4W - MYERS Mine Group.
68565, 68566, 179583, 68568, 68567, 68569, 68570, 179582, 68560, 268994 -

3. Describe the activities proposed, type of equipment to be used, total surface area to be disturbed and access to claims. Please include a map locating the site on the ground.

Work done was much less than 5 acres. Clean up mine shaft & tunnel sites and repair access to claim's repair portal to tunnel sites.

4. Will construction or improvement of access involve cuts of 3 feet or more on the inside edge?

NO

5. I will complete reclamation of all disturbed sites during my operations in accordance with 43 CFR 3809.1-3(d) and all reasonable measures will be taken to prevent unnecessary or undue degradation of the Federal lands during operations.

Improvements made where possible

6. The proposed completion date for this operation is NOV 89. The 43 CFR 3809.1-3(d)(5) requires that when reclamation is completed, the authorized BLM officer shall be notified so an inspection can be made.

Oct. 22 - 89
Date

Clyde Thomason
Signature of Claimant or Operator

RECEIVED
L.M. STATE OFF
OCT 23 PM 12 20

w/c

Affidavit of Labor Performed and Improvements Made

STATE OF ARIZONA, }
County of Yavapai } as.

| | | | | | | |
|----|---|-----|---|----|---|-----|
| 5 | 1 | P | 4 | Co | 5 | St |
| Bk | | Map | | | | Pcl |

Clyde Thomason & Lucille Kelley being duly sworn, deposes and says that he is a citizen of the United States and more than twenty-one years of age, and resides at Congress in Yavapai County, State of Arizona, and is personally acquainted with the mining claim known as Myers Group

(see attached claim sheet.) Lode mining claim, situate in Weaver

Mining District, County of Yavapai, State of Arizona, the location notice of which is recorded in the office of the County Recorder of said County, in Book of Records of Mines, at page; that between the 1st day of July, A. D. 1989, and the 31st day of August, A. D. 19, at least \$2,000.00

dollars worth of work and improvements were done and performed upon said claim, not including the location work of said claim. Such work and improvements were made by and at the expense of Clyde Thomason & Lucille Kelley

owner of said claim for the purpose of complying with the laws of the United States pertaining to assessment of annual work, and Clyde Thomason and Fred Lyman

were the men employed by said owner and who labored upon said claim, did said work and improvements, the same being as follows, to-wit:

Recovery work, testing, sampling and road repair

INDEXED & MICROFILMED

RECORDED YAVAPAI COUNTY ARIZONA

INSTRUMENT # 8938928
OFFICIAL RECORDS OF YAVAPAI COUNTY
PATSY C. JENNEY
REQUEST OF:
CLYDE THOMASON
DATE: 10/19/89 TIME: 12:30
FEE: 5.00
BOOK 2192 PAGE 922 PAGES: 003

BOOK 2192 PAGE 922

Clyde Thomason

Subscribed and sworn to before me this 1 day of Sept, A. D. 1989

(My commission expires Commission Expires Aug. 1, 1993

SEAL Notary Public.

**AFFIDAVIT OF
PERFORMANCE OF
ANNUAL ASSESSMENT WORK**

MN-2 © LawForms 3-80



| | |
|--|---|
| Effective Date | County and State Yavapai, Arizona |
| AFFIANT (Name, Address, and Zip Code) | OWNERS OF MINING CLAIM (Names, Addresses, and Zip Codes) Clyde Thomason & Lucille Kelley P.O. Box 25 Congress, Arizona 85332 |
| Mining Claim (Name, Number, and Mining District) (see attached claim sheet) | Period of Time Covered by this Affidavit (give dates) July 1, to August 31, 1989 |

Recording and Filing Information
 The Location Notice of this Mining Claim is recorded at Docket _____, Page _____
 Mining District, in the Office of the County Recorder of _____ County, Arizona.
 The Location Notice is also filed under filing serial number _____ with the proper BLM office located
 _____ in the State of _____

PURSUANT TO ARS §27-208 and 43-CFR 3833.2 Affiant States:

1. Affiant is a citizen of the United States, is over 18 years of age, resides at the above address and personally acquainted with the above described mining claim.
2. During the period of time stated above, at least \$2,000.00 worth of work and improvements were done and performed upon Mining Claim not including the location work of the claim.
3. The work and improvements were made by and at the expense of the above named Owner of Mining Claim for the purposes of complying with the laws of the United States pertaining to assessment or annual work.
4. The following persons were employed by Owner of Mining Claim and labored upon Mining Claim and did the work and improvements:

Clyde Thomason & Fred Lyman

RECEIVED
 COUNTY CLERK
 YAVAPAI COUNTY
 OCT 23 11 12 AM '89

5. The following work was performed on Mining Claim:

Recovery work, testing, sampling and road repair

Clyde Thomason

 Signatures of Affiant

| | | |
|---|---|---|
| STATE OF: <i>Arizona</i> | SS. Verification. On this date, before me, a Notary Public, personally appeared: <i>Clyde Thomason</i> who, being duly sworn upon oath, stated that he had read this document and knows of his own knowledge that the facts stated within are true and correct, except for those matters based on information which he believes to be true. | Signature of Notary Public <i>Lee Weiler</i> |
| COUNTY OF: <i>Yavapai</i> | | Notary Expiration Date: My Commission Expires Aug. 1, 1993 |
| Date of Verification <i>9-1-89</i> | | |

INSTRUCTIONS: Record in Office of County Recorder for County where claim is located before December 31 and file with proper BLM office before December 30 each year.

This instrument was recorded or filed at the request of:

The recording official is directed to return this instrument or a copy thereof to the above person.

CERTIFICATE OF RECORDATION OR FILING

I certify that this instrument was filed or recorded on the date, the time, in the docket, beginning with the page number, and with the fee number and file number stamped in the top space of the instrument. If the instrument is of multiple pages, the docket and page set forth represent the first page of that instrument and the instrument extends through Docket _____ Page _____

| | |
|---------------------------------|--------|
| Official Certifying Recordation | Deputy |
|---------------------------------|--------|

| <u>NAME OF CLAIM</u> | <u>AMC</u> | <u>BOOK</u> | <u>PAGE</u> |
|----------------------|---------------------|-------------|-------------|
| T&K Lode | 268994 | 1926 | 776 |
| Myers No. 1 | 68565 - 68565 | 1001 | 609 |
| Myers No. 2 | 68566 68566 | 1001 | 610 |
| Buckhorn | -179583 - | 1473 | 663-64 |
| Golden Eagle | 68568 ✓ | 865 | 497 |
| Gold Basien | 68567 ✓ | 3 | 569 |
| Lobo | 68569 = | 1001 | 612 |
| Minx | 68570 ✓ | 1001 | 611 |
| Mohawk | -179582 - | 1473 | 661 |
| Alice May | 68560 <u>closed</u> | 148 | 204 |

RECEIVED
 PLM. AZ STATE CO.
 1929 OCT 23 PM 12: 29
 PHOENIX, ARIZONA

BOOK **2192** PAGE **924**



United States Department of the Interior

BUREAU OF LAND MANAGEMENT

Phoenix District Office
2015 West Deer Valley Road
Phoenix, Arizona 85027



IN REPLY REFER TO

LGRA

(602) 863-4464

68526
269171
179581
CD ~~TR~~

MINING NOTICE

1. Name and mailing address of claimant and operator. Telephone Number.
CLYDE THOMASON & Lucille Kelley - Box 25 Congress, Ariz.,
85332 - Phone 427-3685.

2. Name of mining claims, legal descriptions (township, range and section) and A.M.C. or M.S. number.
THOMASON GROUP, Sec - 6-7-8-12-13-18 sec 1 all in township 9N Range 5 & 4 West CONTIGUOUS PROPERTIES. All AMC's Attached Sheet.

3. Describe the activities proposed, type of equipment to be used, total surface area to be disturbed and access to claims. Please include a map locating the site on the ground.
Plant Operations & Drilling & Sampling - Leo Burt & Trade Winds Leasors of Vanconver B.C.

4. Will construction or improvement of access involve cuts of 3 feet or more on the inside edge?
No

5. I will complete reclamation of all disturbed sites during my operations in accordance with 43 CFR 3809.1-3(d) and all reasonable measures will be taken to prevent unnecessary or undue degradation of the Federal lands during operations.
Leo Burt & Clyde Thomason

6. The proposed completion date for this operation is Dec - 30. The 43 CFR 3809.1-3(d)(5) requires that when reclamation is completed, the authorized BLM officer shall be notified so an inspection can be made.

RECEIVED
BLM, AZ STATE OFFICE
PHOENIX, ARIZONA
OCT 23 PM 12:29

Oct. 22 - 89
Date

Clyde Thomason
Signature of Claimant or Operator

Work Done By Leasors
in all areas of Sec - 6-7-8-
12-13-section 1 all in Township
9N Range 4 West & 5 West,
Drilling Ground testing also Bulk
testing, Plant Operations -

Box 25 Congress

Affidavit of Labor Performed and Improvements Made

| | | | | | |
|------|-----|-----|-----|---|------|
| \$ 5 | ✓ P | ✓ 4 | Co | 5 | ✓ St |
| 9 Bk | | | Map | | Pcl |

STATE OF ARIZONA, }
County of Yavapai } ss.

Clyde Thomason & Lucille Kelley being duly sworn, deposes and says that he is a citizen of the United States and more than twenty-one years of age, and resides at Congress in Yavapai County, State of Arizona, and is personally acquainted with the mining claim known as Thomason Group (See attached claim sheet - continuous property)


mining claim, situate in Weaver Mining District, County of Yavapai, State of Arizona, the location notice of which is recorded in the office of the County Recorder of said County, in Book of Records of Mines, at page; that between the 1st day of July, A. D. 1989, and the 31st day of August, A. D. 1989, at least \$50,000.00

dollars worth of work and improvements were done and performed upon said claim, not including the location work of said claim. Such work and improvements were made by and at the expense of TRADE WINDS VANCONVER B.C. LEO D. Burt of said claim for the purpose of complying with the laws of the United States pertaining to assessment of annual work, and in behalf of Clyde Thomason & Lucille Kelley P.O. Box 25 Congress, Arizona 85332

were the men employed by said owner and who labored upon said claim, did said work and improvements, the same being as follows, to-wit: Drilling, sampleing and plant operations

RECEIVED
MAY 23 1989
COUNTY CLERK
YAVAPAI COUNTY
ARIZONA

INDEXED & MICROFILMED



INSTRUMENT # 8932375
OFFICIAL RECORDS OF
YAVAPAI COUNTY
PATSY C. JENNEY
REQUEST OF:
CLYDE THOMASON
DATE: 09/01/89 TIME: 11:35
FEE: 5.00
BOOK 2179 PAGE 325 PAGES: 004

SEAL Clyde Thomason

Subscribed and sworn to before me this 1 day of Sept A. D. 1989

(My commission expires My Commission Expires Aug. 3, 1993 Sue Wilson Notary Public.

BOOK 2179 PAGE 325

**AFFIDAVIT OF
PERFORMANCE OF
ANNUAL ASSESSMENT WORK**

MN-2 © LawForms 3-80



| | |
|---|---|
| Effective Date | County and State Yavapai, Arizona |
| AFFIANT (Name, Address, and Zip Code) <i>TRADE WINDS VANCONVED B.C. Leo D. Burt Jr.</i> | OWNERS OF MINING CLAIM (Names, Addresses, and Zip Codes) Clyde Thomason & Lucille Kelley P.O.Box 25 Congress, Arizona 85332 |
| Mining Claim (Name, Number, and Mining District) (See attached claim sheet) continuous property yearly operation | Period of Time Covered by this Affidavit (give dates) July 1, to August 31, 1989 |

Recording and Filing Information
The Location Notice of this Mining Claim is recorded at Docket _____, Page _____,
Mining District, in the Office of the County Recorder of _____ County, Arizona.
The Location Notice is also filed under filing serial number _____ with the proper BLM office Located
_____ in the State of _____.

PURSUANT TO ARS §27-208 and 43-CFR 3833.2 Affiant States:

1. Affiant is a citizen of the United States, is over 18 years of age, resides at the above address and personally acquainted with the above described mining claim.
2. During the period of time stated above, at least \$ 50,000.00 worth of work and improvements were done and performed upon Mining Claim not including the location work of the claim.
3. The work and improvements were made by and at the expense of the above named Owner of Mining Claim for the purposes of complying with the laws of the United States pertaining to assessment or annual work.
4. The following persons were employed by Owner of Mining Claim and labored upon Mining Claim and did the work and improvements:

Trade Winds & Leo Burt Jr.

RECEIVED
LAW & STATE OFF.
1989 OCT 28 11:52 AM
TOLSON

5. The following work was performed on Mining Claim:
Drilling, sampling and plant operations

| | | |
|---|--|---|
| <i>Clyde Thomason</i> | | SEAL |
| Signatures of Affiant | | |
| STATE OF: <u>Arizona</u> COUNTY OF: <u>Yavapai</u> | Verification. On this date, before me, a Notary Public, ss. personally appeared: <i>Clyde Thomason</i> who, being duly sworn upon oath, stated that he had read this document and knows of his own knowledge that the facts stated within are true and correct, except for those matters based on information which he believes to be true. | Signature of Notary Public: <i>Joe Wells</i> Notary Expiration Date: Commission Expires Aug. 1, 1993 |
| Date of Verification <u>9-1-89</u> | | |

INSTRUCTIONS: Record in Office of County Recorder for County where claim is located before December 31 and file with proper BLM office before December 30 each year.

| | |
|---|---|
| This instrument was recorded or filed at the request of: BOOK 2179 PAGE 326 | CERTIFICATE OF RECORDATION OR FILING I certify that this instrument was filed or recorded on the date _____ the time, in the docket, beginning with the page number, and with the fee number and file number stamped in the top space of the instrument. If the instrument is of multiple pages, the docket page set forth represent the first page of that instrument and the instrument extends through Docket _____ Page _____ |
| The recording official is directed to return this instrument or a copy thereof to the above person. | Official Certifying Recordation _____ Deputy _____ |

68526-
68586

| <u>NAME OF CLAIM</u> | <u>AMC</u> | <u>BOOK</u> | <u>PAGE</u> |
|----------------------|------------|-------------|-------------|
| Apex | -68552 ✓ | 181 | 247 |
| Blue Bell | -68550 ✓ | 181 | 135 |
| Charlene ✓ | -68585 ✓ | 155 | 316 |
| Charlene | -68586 ✓ | 155 | 316 |
| Dowdy | -68571 ✓ | 181 | 99 |
| Dowdy EXT | -68572 ✓ | 203 | 104 |
| Four Hundred ✓ | -68530 ✓ | 150 | 182 |
| Four Hundred #2 ✓ | -68576 ✓ | 150 | 243 |
| Gold Gulch | -68583 ✓ | 176 | 564 |
| Gold Nugget ✓ | -68580 ✓ | 139 | 315 |
| Gold Strike ✓ | -68577 ✓ | 150 | 280 |
| Golden Glow ✓ | -68579 ✓ | 145 | 1 |
| Golden Rod | -68553 ✓ | 181 | 100 |
| Golden Rod "A" | -68554 ✓ | 1345-181 | 331-332 |
| Golden Rod EXT | -68584 ✓ | 181 | 101 |
| Hillside | -68551 ✓ | 191 | 181 |
| Thomason ✓ | -68531 ✓ | 115 | 48 |
| Blue Bucket | -68556 ✓ | 201 | 537 |
| Black Mexican | -68573 ✓ | 181 | 268 |
| Black Mexican | -68574 ✓ | 181 | 268 |
| Blue Bucket EXT | -68557 ✓ | 201 | 538 |
| Black Hawk | -68555 ✓ | 196 | 561 |
| Wild Horse ✓ | -68528 ✓ | (145) | 224 |
| Wild Horse EXT ✓ | -68527 ✓ | 150 | 241 |
| Old Wild Horse ✓ | -68529 ✓ | 145 | 224 |
| Rock House EXT ✓ | -68526 ✓ | 150 | 242 |
| Luckey Roxie ✓ | -68575 ✓ | 134 | 455 |
| Lost Boltz | -68558 ✓ | 211 | 394 |

RECEIVED
 BLM, AZ STATE OFFICE
 PHOENIX
 FEB 08 2008
 537

| <u>NAME OF CLAIM</u> | <u>AMC</u> | <u>BOOK</u> | <u>PAGE</u> |
|-----------------------|------------|-------------|-------------|
| Section 12 connection | -269171 | 1920 | 754 |
| Dorthy Ernie | -179581 | 1470 | 650 |
| Mountain Top ✓ | -68578 ✓ | 150 | 238 |
| Gold Basien | -68567 ✓ | 3 | 569 |
| Lot #1 | 68531 ✓ | 1951 | 998 |
| Lot #2 | -68556 | 1954 | 831 |
| Lot #3 | 68584 | 1345 | 333-34 |
| Lot #4 | 68584 | 1345 | 333-34 |

All Continues Property

BOOK 2179 PAGE 328

RECEIVED
 B.L.M. AZ STATE OFFICE
 1989 OCT 23 AM 8:14
 PHOENIX, ARIZONA



United States Department of the Interior

BUREAU OF LAND MANAGEMENT

Phoenix District Office
2015 West Deer Valley Road
Phoenix, Arizona 85027

(602) 863-4464

296980

68532

CD

TAX
PROPERTY
AMOUNT
[REDACTED]

IN REPLY, REFER TO

29 OCT 29 01 12 20

GRA

MINING NOTICE

1. Name and mailing address of claimant and operator. Telephone Number.

Clyde Thomason & Lucille Kelley Box 25 Congress, Ariz.
85332 - Phone 427-3685

2. Name of mining claims, legal descriptions, (township, range and section) and A.M.C. or M.S. number.

Golden Hawks 1000 - Through #6
296980 - 296981, 68538, 68539, 68540, 68541, Black Hawks
1 through 4 - 68532 - 68533, 68534, 68535

3. Describe the activities proposed, type of equipment to be used, total surface area to be disturbed and access to claims. Please include a map locating the site on the ground.

Leased property - to Hollinger
McFarland ~ year around testing operations

4. Will construction or improvement of access involve cuts of 3 feet or more on the inside edge? NO

5. I will complete reclamation of all disturbed sites during my operations in accordance with 43 CFR 3809.1-3(d) and all reasonable measures will be taken to prevent unnecessary or undue degradation of the Federal lands during operations. Hollinger & McFarland - Clyde Thomason & Lucille Kelley

6. The proposed completion date for this operation is Dec - 30 89. The 43 CFR 3809.1-3(d)(5) requires that when reclamation is completed, the authorized BLM officer shall be notified so an inspection can be made.

Oct 22 - 89
Date

Clyde Thomason
Signature of Claimant or Operator

RUSH

W/C

Affidavit of Labor Performed and Improvements Made

| | | | | | | |
|------|-----|---|----|----|---|----|
| \$ 5 | 1 | P | 4 | Co | 5 | St |
| Bk | Map | | Pd | | | |

STATE OF ARIZONA, }
County of Yavapai } ss.

Clyde Thomason and Lucille Kelley.....being duly sworn, deposes and says that he is a citizen of the United States and more than twenty-one years of age, and resides at Congress in Yavapai County, State of Arizona, and is personally acquainted with the mining claim known as Thomason Group

(See attached Claim Sheet - Continuous Property.....)
mining claim, situate in Weaver

Mining District, County of Yavapai, State of Arizona, the location notice of which is recorded in the office of the County Recorder of said County, in Book..... of Records of Mines, at page.....; that between the 1st day of July, A. D. 1989, and the 31st day of August, A. D. 1989, at least \$10,000.00


.....dollars worth of work and improvements were done and performed upon said claim, not including the location work of said claim. Such work and improvements were made by and at the expense of McFarland & Hullinger in behalf of Clyde Thomason and Lucille Kelley

owners of said claim for the purpose of complying with the laws of the United States pertaining to assessment of annual work, and Russell Twifold Jr., Gary McFarland

Clyde Thomason

were the men employed by said owners and who labored upon said claim, did said work and improvements, the same being as follows, to-wit: Excavation, testing, assaying, road building and road repair, Sampling and assaying

INDEXED & MICROFILMED



INSTRUMENT # 8938930
OFFICIAL RECORDS OF
YAVAPAI COUNTY
PATSY C. JENNEY
REQUEST OF:
CLYDE THOMASON
DATE: 10/19/89 TIME: 12:30
FEE: 5.00
BOOK 2192 PAGE 928 PAGES: 003

Subscribed and sworn to before me this 1 day of Sept A. D. 1989
Clyde Thomason
See above

(My commission expires My Commission Expires Aug. 1, 1993 Notary Public.

SEAL

**AFFIDAVIT OF
PERFORMANCE OF
ANNUAL ASSESSMENT WORK**

MN-2 © LawForms 3-80



| | |
|--|---|
| Effective Date | County and State Yavapai, Arizona |
| AFFIANT (Name, Address, and Zip Code) | OWNERS OF MINING CLAIM (Names, Addresses, and Zip Codes) Clyde Thomason & Lucille Kelley P.O. Box 25 Congress, Arizona 85332 |
| Mining Claim (Name, Number, and Mining District) (See attached claim sheet) | Period of Time Covered by this Affidavit (give dates) July 1, to August 31, 1989 |

Recording and Filing Information
 The Location Notice of this Mining Claim is recorded at Docket Page _____ Mining District, in the Office of the County Recorder of _____ County, Arizona.
 The Location Notice is also filed under filing serial number _____ with the proper BLM office Located in _____ in the State of _____.

PURSUANT TO ARS §27-208 and 43-CFR 3833.2 Affiant States:

- Affiant is a citizen of the United States, is over 18 years of age, resides at the above address and is personally acquainted with the above described mining claim.
- During the period of time stated above, at least \$ 10,000.00 worth of work and improvements were done and performed upon Mining Claim not including the location work of the claim.
- The work and improvements were made by and at the expense of the above named Owner of Mining Claim for the purposes of complying with the laws of the United States pertaining to assessment or annual work.
- The following persons were employed by Owner of Mining Claim and labored upon Mining Claim and did the work and improvements:

Clyde Thomason and Fred Lyman

- The following work was performed on Mining Claim:
 Drilling, Sampling and excavation

RECEIVED
 CLERK OF SUPERIOR COURT
 1989 OCT 23 11:19 AM
 YAVAPAI COUNTY, ARIZONA

| | | |
|---|---|--|
| Signatures of Affiant | | |
| STATE OF: <u>Arizona</u> COUNTY OF: <u>Yavapai</u> | Verification. On this date, before me, a Notary Public, personally appeared: SS. <u>Clyde Thomason</u> who, being duly sworn upon oath, stated that he had read this document and knows of his own knowledge that the facts stated within are true and correct, except for those matters based on information which he believes to be true. | Signature of Notary Public: Notary Expiration Date: My Commission Expires Aug. 1, 1993 |
| Date of Verification <u>9-1-89</u> | | |

INSTRUCTIONS: Record in Office of County Recorder for County where claim is located before December 31 and file with proper BLM office before December 30 each year.

This instrument was recorded or filed at the request of:

The recording official is directed to return this instrument or a copy thereof to the above person.

CERTIFICATE OF RECORDATION OR FILING

I certify that this instrument was filed or recorded on the date, at the time, in the docket, beginning with the page number, and with the fee number and file number stamped in the top space of this instrument. If the instrument is of multiple pages, the docket and page set forth represent the first page of that instrument and that instrument extends through Docket _____ Page _____

| | |
|---------------------------------|--------|
| Official Certifying Recordation | Deputy |
|---------------------------------|--------|

| <u>NAME</u> | <u>AMC</u> | <u>BOOK</u> | <u>PAGE</u> |
|-----------------|------------|-------------|-------------|
| Golden Hawks #1 | 296980 | 182 | 136 |
| G6lden Hawks #2 | 296981 | 182 | 137 |
| Golden Hawks #3 | 68538 | 186 | 336 |
| Golden Hawks #4 | 68539 | 186 | 337 |
| Golden Hawks #5 | 68540 | 186 | 338 |
| Golden Hawks #6 | 68541 | 186 | 339 |
| Black Hawk #1 | 68532 | 200 | 79 |
| Black Hawk #2 | 68533 | 200 | 80 |
| Black Hawk #3 | 68534 | 200 | 81 |
| Black Hawk #4 | 68535 | 200 | 82 |

Leased property by McFarland & Hullinger
Continuous Property Yearly Operation

RECEIVED
ALL INFORMATION CONTAINED
HEREIN IS UNCLASSIFIED
DATE 05/13/03 BY 1023

BOOK 2192 PAGE 930



United States Department of the Interior

BUREAU OF LAND MANAGEMENT

Phoenix District Office
2015 West Deer Valley Road
Phoenix, Arizona 85027



IN REPLY REFER TO

200682

68546 ⁶²

CO

LGRA

(602) 863-4464

MINING NOTICE

- Name and mailing address of claimant and operator. Telephone Number.
 Clyde Thomason & Lucille Kelley Box 25
 Congress, Ariz. 85332 - Ph. 427-3685
 200682 - 200683 - 200684 - 200685. 68546 - 68547 - 68548 - 68549
- Name of mining claims, legal descriptions (township, range and section) and A.M.C. or M.S. number.
 Spanish Gold, Spanish Gold # 2 though 8
 Sec 8 Township 8N - Range 4 West
- Describe the activities proposed, type of equipment to be used, total surface area to be disturbed and access to claims. Please include a map locating the site on the ground.
 Backhoe loader fill
 Previous dug pits no major excavations
 less than 5 acres.
- Will construction or improvement of access involve cuts of 3 feet or more on the inside edge?
 No
- I will complete reclamation of all disturbed sites during my operations in accordance with 43 CFR 3809.1-3(d) and all reasonable measures will be taken to prevent unnecessary or undue degradation of the Federal lands during operations.
 Clyde Thomason
- The proposed completion date for this operation is 11/6/89.
 The 43 CFR 3809.1-3(d)(5) requires that when reclamation is completed, the authorized BLM officer shall be notified so an inspection can be made.

RECEIVED
BLM AZ STATE OFFICE
1989 OCT 23 PM 12:29

Oct. 22 - 89
Date

Clyde Thomason
Signature of Claimant or Operator

W/C

Affidavit of Labor Performed and Improvements Made

STATE OF ARIZONA, }
County of Yavapai } ss.

| | | | | | | |
|-----|---|-----|---|-----|---|-----|
| \$5 | 1 | P | 4 | Lec | 5 | St |
| Bk | | Map | | | | Pcl |

Clyde Thomason & Lucille Kelley being duly sworn, deposes and says that he is a citizen of the United States and more than twenty-one years of age, and resides at Congress in Yavapai County, State of Arizona, and is personally acquainted with the mining claim known as Thomason Group (See attached claim sheet, continuous property.)


mining claim, situate in Weaver Mining District, County of Yavapai, State of Arizona, the location notice of which is recorded in the office of the County Recorder of said County, in Book..... of Records of Mines, at page.....; that between the 1 st day of July, A. D. 1989, and the 31 st day of August, A. D. 1989, at least \$6500.00

.....dollars worth of work and improvements were done and performed upon said claim, not including the location work of said claim. Such work and improvements were made by and at the expense of Clyde Thomason & Lucille Kelley P.O. Box 25, Congress, Arizona 85332

ownerS..... of said claim for the purpose of complying with the laws of the United States pertaining to assessment of annual work, and Clyde Thomason and Fred Lyman

were the men employed by said ownerS.....and who labored upon said claim, did said work and improvements, the same being as follows, to-wit: Backhoe pits, road repaid and test sampling

INDEXED & MICROFILMED



INSTRUMENT # 8938929
OFFICIAL RECORDS OF
YAVAPAI COUNTY
PATSY C. JENNEY
REQUEST OF:
CLYDE THOMASON
DATE: 10/19/89 TIME: 12:30
FEE: 5.00
BOOK 2192 PAGE 925 PAGES: 003

Subscribed and sworn to before me this 1 day of Sept, A. D. 1989

(My commission expires My Commission Expires Aug. 1, 1993)

Lucille Kelley
SEAL Notary Public.

**AFFIDAVIT OF
PERFORMANCE OF
ANNUAL ASSESSMENT WORK**

MN-2 © LawForms 3-80



| | |
|---|---|
| Effective Date | County and State Yavapai, Arizona |
| AFFIANT (Name, Address, and Zip Code) | OWNERS OF MINING CLAIM (Names, Addresses, and Zip Codes) Clyde Thomason & Lucille Kelley P.O. Box 25 Congress, Arizona 85332 |
| Mining Claim (Name, Number, and Mining District) (see attached claim sheet) | Period of Time Covered by this Affidavit (give dates) July 1, to August 31, 1989 |
| Recording and Filing Information The Location Notice of this Mining Claim is recorded at Docket _____, Page _____, Mining District, in the Office of the County Recorder of _____ County, Arizona. The Location Notice is also filed under filing serial number _____ with the proper BLM office Located in _____ in the State of _____. | |

PURSUANT TO ARS §27-208 and 43-CFR 3833.2 Affiant States:

1. Affiant is a citizen of the United States, is over 18 years of age, resides at the above address and is personally acquainted with the above described mining claim.
2. During the period of time stated above, at least \$ 6,500.00 worth of work and improvements were done and performed upon Mining Claim not including the location work of the claim.
3. The work and improvements were made by and at the expense of the above named Owner of Mining Claim for the purposes of complying with the laws of the United States pertaining to assessment or annual work.
4. The following persons were employed by Owner of Mining Claim and labored upon Mining Claim and did the work and improvements:

Clyde Thomason and Fred Lyman

5. The following work was performed on Mining Claim:

Backhoe pits, road repaid and test sampling

RECEIVED
 BLM AZ STATE OFFICE
 OCT 23 1989

Clyde Thomason

 Signatures of Affiant

SEAL

| | | |
|---------------------------------------|---|---|
| STATE OF: <i>Arizona</i> | Verification. On this date, before me, a Notary Public, personally appeared: <i>Clyde Thomason</i> who, being duly sworn upon oath, stated that he had read this document and knows of his own knowledge that the facts stated within are true and correct, except for those matters based on information which he believes to be true. | Signature of Notary Public: <i>Lucille Kelley</i> Notary Expiration Date: My Commission Expires Aug. 1, 1993 |
| COUNTY OF: <i>Yavapai</i> | | |
| Date of Verification <i>9-1-89</i> | | |

INSTRUCTIONS: Record in Office of County Recorder for County where claim is located before December 31 and file with proper BLM office before December 30 each year.

This instrument was recorded or filed at the request of:

The recording official is directed to return this instrument or a copy thereof to the above person.

| CERTIFICATE OF RECORDATION OR FILING | |
|---|--------|
| I certify that this instrument was filed or recorded on the date, at the time, in the docket, beginning with the page number, and with the fee number and file number stamped in the top space of this instrument. If the instrument is of multiple pages, the docket and page set forth represent the first page of that instrument and that instrument extends through Docket _____ Page _____. | |
| Official Certifying Recordation | Deputy |

BOOK 2192 PAGE 926

| <u>NAME OF CLAIM</u> | <u>AMC</u> | <u>BOOK</u> | <u>PAGE</u> |
|----------------------|------------|-------------|-------------|
| Spanish Gold | 200682 | 1550 | 825 |
| Spanish Gold #2 | 200683 | 1550 | 826 |
| Spanish Gold #3 | 200684 | 1550 | 827 |
| Spanish Gold #4 | 200684 | 1550 | 828 |
| Spanish Gold #5 | 68546 | 202 | 72 |
| Spanish Gold #6 | 68547 | 202 | 73 |
| Spanish Gold #7 | 68548 | 202 | 74 |
| Spanish Gold #8 | 68549 | 202 | 75 |

RECORDED
 CLAIM BY ...
 1923 OCT 23 PM 2:29

BOOK **2192** PAGE **927**

UNITED STATES
DEPARTMENT OF THE INTERIOR
BUREAU OF LAND MANAGEMENT

RECEIPT AND ACCOUNTING ADVICE

No. 1673488

Subject: AFFIDAVITS OF LABOR (65)

SGM/AZ 10-23-89 0 6 12 32500

Applicant: CLYDE THOMASON, ET AL.
P. O. BOX 25
CONGRESS, AZ 85332

Remitter: SAME - CK #858

Assignor:

LEASE MANAGEMENT DATA NEW UPDATE PAYMENT

| ORIGINAL SERIAL NO. | ASG. | TYPE | ST. | CTY. | FUND SYMBOL | ACRES/UNITS | RATE |
|---------------------|------|------|-----|------|-------------|-------------|------|
| AMC 68552, ET AL. | | | | | | | |

| AMOUNT | ANV. DATE | EXP. DATE | BILL CYC. | S/C | DISTRICT | NEXT BILL | MISC. DATA | U of M | ACTUAL UNITS |
|--------|-----------|-----------|-----------|-----|----------|-----------|------------|--------|--------------|
| | | | | | | | | | |

| ASSIGNMENT SERIAL NO. | ASG. | TYPE | ST. | CTY. | FUND SYMBOL | ACRES/UNITS | RATE |
|-----------------------|------|------|-----|------|-------------|-------------|------|
| | | | | | | | |

| AMOUNT | ANV. DATE | EXP. DATE | BILL CYC. | S/C | DISTRICT | NEXT BILL | MISC. DATA | U of M | ACTUAL UNITS |
|--------|-----------|-----------|-----------|-----|----------|-----------|------------|--------|--------------|
| | | | | | | | | | |

APPLY REMITTANCE

| ACTION | FUND SYMBOL | CTY. | AMOUNT |
|------------|-------------|------|--------|
| FILING FEE | | | |
| RENTAL | | | |
| UNEARNED | | | |
| REFUND | | | |
| TOTAL | | | |
| AMOUNT DUE | | | |

Remarks:

Acknowledged Sgm

BY:

DATE:

- Lease in Escrow?
- KGS?
- Auto Escalates?
- Auto Renew?

- Of Interest?
- Operating Rights?
- Operator
- Bond Filed?

FOR MMS USE ONLY

| BILLEE NUMBER | FOREST REFUGE |
|------------------|---------------|
| | |
| OCS SECTION CODE | |

UNITED STATES
DEPARTMENT OF THE INTERIOR
BUREAU OF LAND MANAGEMENT

RECEIPT AND ACCOUNTING ADVICE

NO. 1673438

ok

Subject: AFFIDAVITS OF LABOR (65) SGM/AZ 10-23-89 0 6 12 32500

Applicant: CLYDE THOMASON, ET AL.,
P. O. BOX 25
CONGRESS, AZ 85332

Remitter: SAME - CK #858

Assignor:

LEASE MANAGEMENT DATA NEW UPDATE PAYMENT

| ORIGINAL SERIAL NO. | ASG. | TYPE | ST. | CTY. | FUND SYMBOL | ACRES/UNITS | RATE |
|---------------------|------|------|-----|------|-------------|-------------|------|
| AMC 68552, ET AL. | | | | | | | |

| AMOUNT | ANV. DATE | EXP. DATE | BILL CYC. | S/C | DISTRICT | NEXT BILL | MISC. DATA | U of M | ACTUAL UNITS |
|--------|-----------|-----------|-----------|-----|----------|-----------|------------|--------|--------------|
| | | | | | | | | | |

| ASSIGNMENT SERIAL NO. | ASG. | TYPE | ST. | CTY. | FUND SYMBOL | ACRES/UNITS | RATE |
|-----------------------|------|------|-----|------|-------------|-------------|------|
| | | | | | | | |

| AMOUNT | ANV. DATE | EXP. DATE | BILL CYC. | S/C | DISTRICT | NEXT BILL | MISC. DATA | U of M | ACTUAL UNITS |
|--------|-----------|-----------|-----------|-----|----------|-----------|------------|--------|--------------|
| | | | | | | | | | |

APPLY REMITTANCE

| ACTION | FUND SYMBOL | CTY. | AMOUNT |
|------------|-------------|------|--------|
| FILING FEE | | | |
| RENTAL | | | |
| UNEARNED | | | |
| REFUND | | | |
| TOTAL | | | |
| AMOUNT DUE | | | |

Remarks:

Acknowledged sgm

BY:

DATE:

- Lease in Escrow?
- KGS? Of Interest?
- Auto Escalates? Operating Rights?
- Auto Renew? Operator
- Bond Filed?

FOR MMS USE ONLY

| BILLEE | FOREST REFUGE |
|-------------|---------------|
| NUMBER | |
| OCS SECTION | |
| CODE | |



United States Department of the Interior

BUREAU OF LAND MANAGEMENT

Phoenix District Office
2015 West Deer Valley Road
Phoenix, Arizona 85027



68559
CD 720

IN REPLY REFER TO

LGRA

(602) 863-4464

MINING NOTICE

1. Name and mailing address of claimant and operator. Telephone Number.

Clyde Thomason & Lucille Kelley Box 25 Congress
Arizona 85332 - Phone 427-3685.

2. Name of mining claims, legal descriptions (township, range and section) and A.M.C. or M.S. number.

Midnight - Sec - 24 T9N R3W
AMC 18559

3. Describe the activities proposed, type of equipment to be used, total surface area to be disturbed and access to claims. Please include a map locating the site on the ground.

Backfill previous dug
Pits & sample test.

RECEIVED
L.H. AZ STATE OFFICE
1999 OCT 23 PM 12:29
PHOENIX, ARIZONA

4. Will construction or improvement of access involve cuts of 3 feet or more on the inside edge?

No

5. I will complete reclamation of all disturbed sites during my operations in accordance with 43 CFR 3809.1-3(d) and all reasonable measures will be taken to prevent unnecessary or undue degradation of the Federal lands during operations.

Clyde Thomason


6. The proposed completion date for this operation is Nov, 15. The 43 CFR 3809.1-3(d)(5) requires that when reclamation is completed, the authorized BLM officer shall be notified so an inspection can be made.

Oct. 22 - 89

Date

Clyde Thomason

Signature of Claimant or Operator





W/C

Affidavit of Labor Performed and Improvements Made

STATE OF ARIZONA, }
County of Yavapai } as.

| | | | | | | |
|------|---|-----|---|----|---|-----|
| \$ 5 | 1 | P | 4 | Co | 5 | St |
| Bk | | Map | | | | Pcl |

Clyde Thomason and Lucille Kelley being duly sworn, deposes and says that he is a citizen of the United States and more than twenty-one years of age, and resides at Congress in Yavapai County, State of Arizona, and is personally acquainted with the mining claim known as Thomason Group (See attached claim sheet)

mining claim, situate in Weaver Mining District, County of Yavapai, State of Arizona, the location notice of which is recorded in the office of the County Recorder of said County, in Book of Records of Mines, at page; that between the 1st day of July, A. D. 1989, and the 31st day of August, A. D. 1989, at least \$3,000.00 dollars worth of work and improvements were done and performed upon said claim, not including the location work of said claim. Such work and improvements were made by and at the expense of Clyde Thomason & Lucille Kelley

owner of said claim for the purpose of complying with the laws of the United States pertaining to assessment of annual work, and Clyde Thomason and Fred Lyman

were the men employed by said owner and who labored upon said claim, did said work and improvements, the same being as follows, to-wit: Land reclaiming and test sampling, road repair

INDEXED & MICROFILMED

RECORDED YAVAPAI COUNTY ARIZONA

INSTRUMENT # 8938931
OFFICIAL RECORDS OF
YAVAPAI COUNTY
PATSY C. JENNEY
REQUEST OF:
CLYDE THOMASON
DATE: 10/19/89 TIME: 12:30
FEE: 5.00
BOOK 2192 PAGE 931 PAGES: 003

Clyde Thomason

Subscribed and sworn to before me this 1 day of Sept A. D. 1989

(My commission expires My Commission Expires Aug. 1, 1993

Sam Wells
SEAL

Notary Public.

AFFIDAVIT OF
PERFORMANCE OF
ANNUAL ASSESSMENT WORK

MN-2 © LawForms 3-80



| | |
|--|---|
| Effective Date | County and State <p style="text-align: center;">Yavapai, Arizona</p> |
| AFFIANT (Name, Address, and Zip Code) | OWNERS OF MINING CLAIM (Names, Addresses, and Zip Codes) Clyde Thomason & Lucille Kelley P.O. Box 25 Congress, Arizona 85332 |
| Mining Claim (Name, Number, and Mining District) Midnight 68559 211 449 | Period of Time Covered by this Affidavit (give dates) July 1, to August 31, 1989 |

Recording and Filing Information
The Location Notice of this Mining Claim is recorded at Docket _____, Page _____, Mining District, in the Office of the County Recorder of _____ County, Arizona.
The Location Notice is also filed under filing serial number _____ with the proper BLM office Located in _____ in the State of _____.

PURSUANT TO ARS §27-208 and 43-CFR 3833.2 Affiant States:

1. Affiant is a citizen of the United States, is over 18 years of age, resides at the above address and is personally acquainted with the above described mining claim.
2. During the period of time stated above, at least \$ 3,000.00 worth of work and improvements were done and performed upon Mining Claim not including the location work of the claim.
3. The work and improvements were made by and at the expense of the above named Owner of Mining Claim for the purposes of complying with the laws of the United States pertaining to assessment or annual work.
4. The following persons were employed by Owner of Mining Claim and labored upon Mining Claim and did the work and improvements:

Clyde Thomason and Fred Lyman

5. The following work was performed on Mining Claim:

Land reclaiming and test sampling
road repair

RECEIVED
BLM, AZ STATE OFFICE
1990 OCT 23 PM 12:28
PROPERTY DIVISION

BOOK 2192 PAGE 932

Clyde Thomason _____
Signatures of Affiant

| | | |
|---|---|--|
| STATE OF: <i>Arizona</i> COUNTY OF: <i>Yavapai</i> | Verification. On this date, before me, a Notary Public, personally appeared: <i>Clyde Thomason</i> who, being duly sworn upon oath, stated that he had read this document and knows of his own knowledge that the facts stated within are true and correct, except for those matters based on information which he believes to be true. | Signature of Notary Public: <i>San. Welch</i> Notary Expiration Date: My Commission Expires Aug. 1, 1993 |
| Date of Verification <i>9-1-89</i> | | |

INSTRUCTIONS: Record in Office of County Recorder for County where claim is located before December 31 and file with proper BLM office before December 30 each year.

This instrument was recorded or filed at the request of:

The recording official is directed to return this instrument or a copy thereof to the above person.

| | |
|--|--------|
| CERTIFICATE OF RECORDATION OR FILING | |
| I certify that this instrument was filed or recorded on the date, at the time, in the docket, beginning with the page number, and with the fee number and file number stamped in the top space of this instrument. If the instrument is of multiple pages, the docket and page set forth represent the first page of that instrument and that instrument extends through Docket _____ Page _____ | |
| Official Certifying Recordation | Deputy |

NAME OF CLAIM

AMC

BOOK

PAGE

Midnight

68559

211

449

RECEIVED
ALLIANCE STATE
OCT 23 PM 12:29
PROBATION DEPARTMENT

BOOK 2192 PAGE 933

Anthony Lane & Associates

Mining Consultants
P.O. Box 326
Arivaca, AZ 85601
Phone (602) 398-9506

68553
AJ

November 11, 1988

Arizona State Office
Bureau of Land Management
P.O. Box 16563
Phoenix, Arizona 85011

Dear Sir:

Please find enclosed a copy of the 1988 Affidavit of Labor which has been recorded with the county office on the following claims;

GOLDEN ROD, BLUE BUCKET, BLACK MEXICAN AND MOUNTAIN TOP.

Thank you,

J. Wylie
J. Wylie

RECEIVED
B.L.M. AZ STATE OFFICE

NOV 22 1988
7:45 A.M.
PHOENIX, ARIZONA



EXHIBIT "A" TO AFFIDAVIT OF LABOR

| <u>CLAIM NAME</u> | <u>COUNTY BOOK/PAGE</u> | <u>LOCATION DATE</u> | <u>AZ. BLM NO</u> | <u>SEC</u> | <u>TWP</u> | <u>RG</u> | <u>MER</u> | <u>ST</u> | <u>CO</u> |
|-------------------|-----------------------------|--------------------------|-----------------------|------------|------------|-----------|------------|-----------|-----------|
| GOLDEN ROD | 181/100 | 03/24/60 | 68553 ✓ | 7 | 9N | 4W | GSR | AZ | YAVAPAI |
| BLUE BUCKET | 201/537 | 10/29/60 | 68556 ✓ | 7 | 9N | 4W | GSR | AZ | YAVAPAI |
| BLUE BUCKET | 182/446 | 04/20/60 | 68557 ✓ | 7 | 9N | 4W | GSR | AZ | YAVAPAI |
| BLACK MEXICAN | 181/268 | 04/04/60 | 68573 ✓ | 8 | 9N | 4W | GSR | AZ | YAVAPAI |
| BLACK MEXICAN | 134/637 | 01/05/32 | 68574 ✓ | 6 | 9N | 4W | GSR | AZ | YAVAPAI |
| MOUNTAIN TOP | 150/238 | 01/19/46 | 68578 ✓ | 8 | 9N | 4W | GSR | AZ | YAVAPAI |

THE ABOVE LISTED MINING CLAIMS ARE SITUATED IN THE WEAVER MINING DISTRICT, TOWNSHIP 9 NORTH, RANGE 4 WEST, SECTIONS 6, 7, and 8, G. & S.R.B. & M., YAVAPAI COUNTY, STATE OF ARIZONA.

RECEIVED
B.L.M. AZ STATE OFFICE

NOV 22 1988

7:45 A.M.
PHOENIX, ARIZONA

BOOK 2096 PAGE 221

When recorded mail to:

Name: ANTHONY LANE ASSOC. INC.

Street Address: P.O. BOX 326

City: ARIVACA

State & Zip Code: ARIZONA 85601

68553
SR

STATE OF ARIZONA)
) ss.
COUNTY OF PIMA)

PROOF OF LABOR

BEFORE ME, personally appeared ANTHONY LANE,
who being duly sworn, says: My current address is P.O. BOX 326
ARIVACA, ARIZONA 85601 . My current residence is P.O. BOX 326
ARIVACA, ARIZONA 85601 . Certain labor and/or improvements required
by law were performed or made on or for the benefit of certain mining
claim(s) located in YAVAPAI County, State of ARIZONA ,
in the mining assessment year ending AUGUST 31, 1988 , as
reflected on Exhibit "A" hereto attached and made a part thereof and
which comprises a group of contiguous claims.

The work performed and/or improvements made consisted of the
following: SURFACE SAMPLING AND BULK PROCESS METALLURGICAL TESTING

The total fair and reasonable value thereof was \$ 600.00 , or
more, and the amount and value thereof on or for the benefit of each
claim was \$100.00 or more. The name and address of the person who per-
formed the labor or made the improvements, as known to me, are: _____

HOUSTON MINING & RESOURCES

1111 FANNIN, HOUSTON, TEXAS 77002

The Owners of the Mining Claim(s) are:

HOUSTON MINING & RESOURCES, INC.

1111 FANNIN, SUITE 1400

HOUSTON, TEXAS 77002

RECEIVED

B.L.M. AZ STATE OFFICE

NOV 10 1988

7:45 A.M.

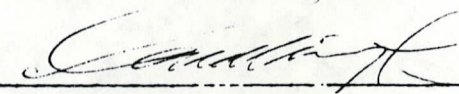
PHOENIX, ARIZONA

All monuments required by law have been erected and all notices
required by law have been posted on each claim, or copies of such
notices were in place on the claim on AUGUST 31, 1988 .
Also, on that date, each required corner monument bore or contained
markings sufficient to designate the corner of the claim to which it per-
tained and the name of the claim.

The above listed claim(s) is/are held and claimed by the Owner(s)
or the undersigned (if he is entitled to possession thereof) for the
valuable mineral contained therein.

Subscribed & sworn to me this
28th day of October, 1988.

Thelma J. Stewart
Notary Public


(Signature)

My Commission Expires: 3/28/89

EXHIBIT "A" TO AFFIDAVIT OF LABOR

| CLAIM NAME | COUNTY BOOK/PAGE | LOCATION DATE | AZ. BLM NO | SEC | TWP | RG | MER | ST | CO |
|---------------|---------------------|------------------|---------------|-----|-----|----|-----|----|---------|
| GOLDEN ROD | 181/100 | 03/24/60 | 68553 ✓ | 7 | 9N | 4W | GSR | AZ | YAVAPAI |
| BLUE BUCKET | 201/537 | 10/29/60 | 68556 } ✓ | 7 | 9N | 4W | GSR | AZ | YAVAPAI |
| BLUE BUCKET | 182/446 | 04/20/60 | 68557 } ✓ | 7 | 9N | 4W | GSR | AZ | YAVAPAI |
| BLACK MEXICAN | 181/268 | 04/04/60 | 68573 } ✓ | 8 | 9N | 4W | GSR | AZ | YAVAPAI |
| BLACK MEXICAN | 134/637 | 01/05/32 | 68574 } ✓ | 6 | 9N | 4W | GSR | AZ | YAVAPAI |
| MOUNTAIN TOP | 150/238 | 01/19/46 | 68578 ✓ | 8 | 9N | 4W | GSR | AZ | YAVAPAI |

THE ABOVE LISTED MINING CLAIMS ARE SITUATED IN THE WEAVER MINING DISTRICT, TOWNSHIP 9 NORTH, RANGE 4 WEST, SECTIONS 6, 7, and 8, G.& S.R.B.& M., YAVAPAI COUNTY, STATE OF ARIZONA.

RECEIVED
B.L.M. AZ STATE OFFICE

NOV 10 1988

7:45 A.M.
PHOENIX, ARIZONA

Anthony Lane & Associates

Mining Consultants
P.O. Box 326
Arivaca, AZ 85601
Phone (602) 398-9506

October 31, 1988

ARIZONA State Office
Bureau of Land Management
P.O. BOX 16563
Phoenix, Arizona 85011

Dear Sir:

Please find enclosed a copy of 1988 Affidavit of Labor which are in the process of being recorded at the county office on GOLDEN ROD, BLUE BUCKET, BLUE CUCKET, BLACK MEXICAN, BLACK MEXICAN AND MOUNTAIN TOP for Houston Mining and Resources, Inc.

Thank you,

J. Wylie
J. Wylie

RECEIVED
B.L.M. AZ STATE OFFICE

NOV 10 1988
7:45 A.M.
PHOENIX, ARIZONA

68526

STATE OF ARIZONA,

I hereby certify that the within instrument was filed and

Fee No.: 269171

County of B.L.M. AZ STATE OFFICE

In Docket No. AUG 29 12 35 PM '88, Page _____

PHOENIX, ARIZONA

When recorded mail to:
LUCILLE KELLEY
P.O. BOX# 25
CONGRESS, ARIZONA
85332

Witness my hand
INDEXED &
MICROFILMED

RECORDED YAVAPAI COUNTY ARIZONA

INSTRUMENT # 8830988
OFFICIAL RECORDS OF
YAVAPAI COUNTY
PATSY C. JENNEY
REQUEST OF:
CLYDE THOMASON
DATE: 08/25/88 TIME: 11:15
FEE: 5.00
BOOK 2073 PAGE 460 PAGES: 005

179581
yi

By _____ Deputy Recorder

| | | | | | | | |
|----|---|---|---|---|---|---|----|
| \$ | 5 | 1 | P | 4 | C | 5 | \$ |
| Bk | | M | | | | | |

AFFIDAVIT OF PERFORMANCE OF ANNUAL WORK

State of Arizona
County of Yavapai ss.

RECEIVED
B.L.M. AZ STATE OFFICE

- The undersigned being duly sworn according to law deposes and says that they are a citizen of the United States, more than eighteen years of age and that all of the facts set forth in this affidavit are true and correct according to the best of their knowledge, information and belief.
- That they are personally acquainted with the following mining claims.

| Claim Name | Arizona Mining Claim Number | Claim Type | Location Notice Recorded in Book or Docket No., Page No. |
|------------|-----------------------------|------------|--|
| attached | attached | Placers | attached |
| | | | |
| | | | |

3. That between the date of June 15 & July and August 30 1988 at least Fifty Thousand (\$ 50.000) worth of work and improvements were done and performed upon this claim not including location work.

4. The work and improvements were made by and at the expense of CLYDE THOMASON & LUCILLE KELLEY LEO BURT AND JACKPOT MINING CO owner of the mine whose address is LUCILLE KELLEY & CLYDE THOMASON CONGRESS, ARIZONA 85332 P.O BOX# 25 CONGRESS ARIZ 85332 for the purpose of complying with the laws of the United States pertaining to assessment or annual work.

5. The name of the people employed by the owner to do the work and improvements were JACK WRIGHT BILL KELLY EMPLOYED BY JACK POT MINING CO.

6. The work and improvements done were CLYDE THOMASON BACKHOE OPERATOR OWNER CLEANUP WORK SAMPLING EXVATION DRILLING BY LEO BURT JR TESTING

Date AUGUST 30 1988

Clyde Thomason
Signature

Subscribed to and sworn before me this 25 day of Aug 1988 by Clyde Thomason & Lucille Kelley

My comm. expires Nov 12, 1990 Lila Stander
Notary Public

SEAL

BOOK 2073 PAGE 460

| <u>NAME OF CLAIM</u> | <u>AMC</u> | <u>BOOK</u> | <u>PAGE</u> |
|---|------------|-------------|-------------|
| Apex ✓ | 68552 ✓ | 181 | 247 |
| Blue Bell ✓ | 68550 ✓ | 181 | 135 |
| ✓ Charlene ✓ | 68585 ✓ | 155 | 316 |
| Charlene ✓ | 68586 ✓ | 155 | 316 |
| Dowdy ✓ | 68571 ✓ | 181 | 99 |
| Dowdy EXT ✓ | 68572 ✓ | 203 | 104 |
| ✓ Four Hundred ✓ | 68530 ✓ | 150 | 182 |
| ✓ Four Hundred #2 ✓ | 68576 ✓ | 150 | 243 |
| Gold Gulch ✓ | 68583 ✓ | 176 | 564 |
| ✓ Gold Nugget ✓ | 68580 ✓ | 139 | 315 |
| ✓ Gold Strike ✓ | 68577 ✓ | 150 | 280 |
| ✓ Golden Glow ✓ | 68579 ✓ | 145 | 1 |
| Golden Rod ✓ | 68553 ✓ | 181 | 100 |
| Golden Rod "A" ✓ | 68554 ✓ | 1345-181 | 331-332 |
| Golden ^{Rod} EXT ✓ | 68584 ✓ | 181 | 101 |
| Hillside ✓ | 68551 ✓ | 191 | 181 |
| ✓ Thomason ✓ | 68531 ✓ | 115 | 48 |
| Blue Bucket ✓ | 68556 ✓ | 201 | 537 |
| Black Mexican ✓ | 68573 ✓ | 181 | 268 |
| Black Mexican ✓ | 68574 ✓ | 181 | 268 |
| Black ^{Blue} Bucket EXT ✓ | 68557 ✓ | 201 | 538 |
| Black Hawk ✓ | 68555 ✓ | 196 | 561 |
| ✓ Wild Horse ✓ | 68528 ✓ | (145) | 224 |
| ✓ Wild Horse Ext ✓ | 68527 ✓ | 150 | 241 |
| ✓ Old Wild Horse ✓ | 68529 ✓ | 145 | 224 |
| ✓ Rock House Ext ✓ | 68526 ✓ | 150 | 242 |
| ✓ Luckey Roxie ✓ | 68575 ✓ | 134 | 455 |
| Lost Boltz ✓ | 68558 ✓ | 211 | 394 |

RECEIVED
 B.L.M. AZ STATE OFFICE
 AUG 29 12 35 PM '88
 PHOENIX, ARIZONA

ALL CONTINUES PROPERTY

Section 12 connection ✓

269171 ↙ 1920 754

Dorothy Ernie ✓

179581 ↙ 1470 650

Mountain Top ✓

68578 ↙ 150 238

Gold Basien ✓

68567 ↙ 3 569

Lot #1

68531 — 1951 998

Lot #2

68556 — 1954 831

Lot #3

68584 1345 333-34

Lot #4

68584 1345 333-34

Midnight ✓

68559 ↙ 211 499

ALL CONTINUES PROPERTY

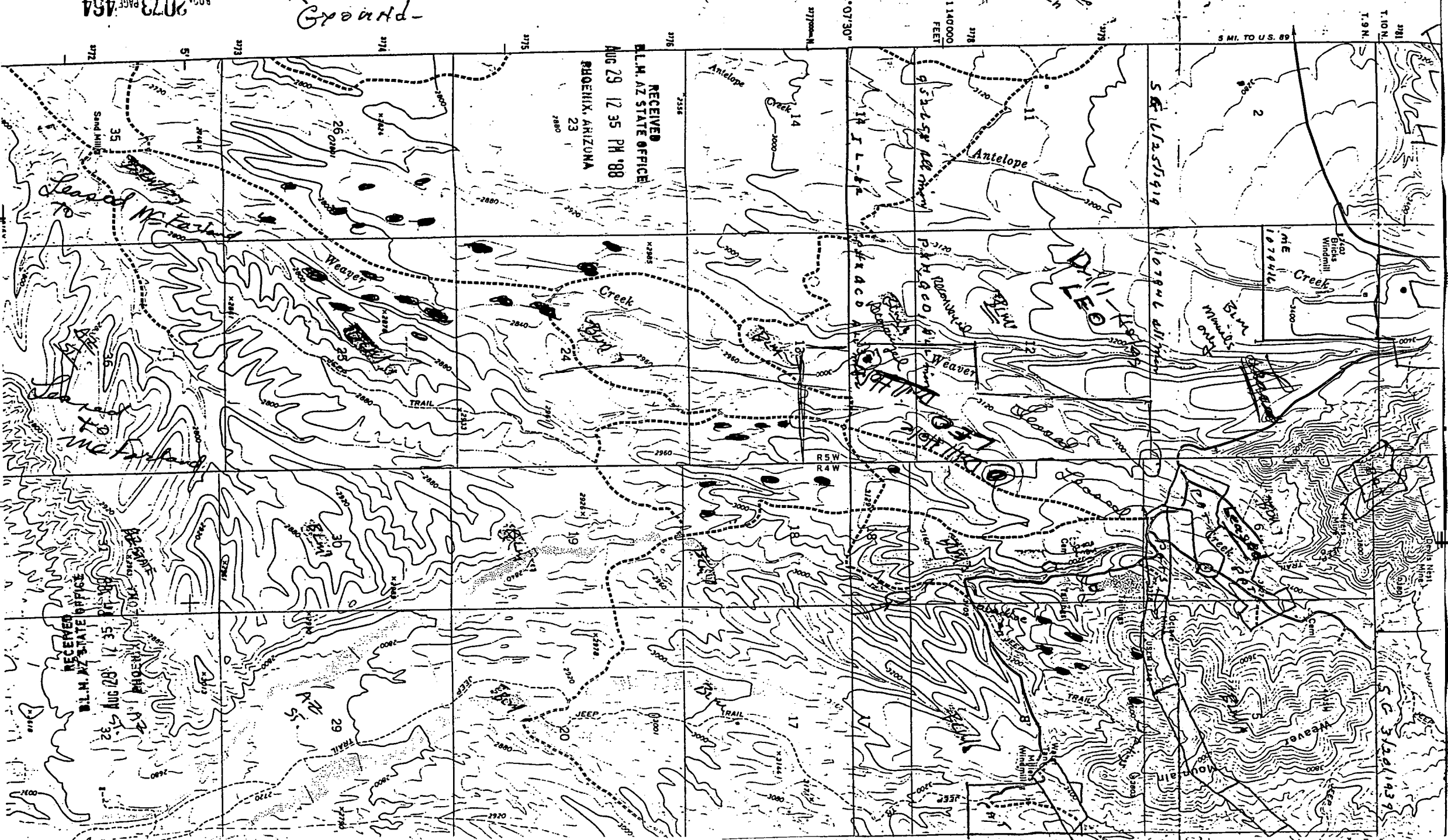
RECEIVED
BLM AZ STATE OFFICE
PHOENIX, ARIZONA
AUG 29 12 35 PM '88

BOO-2073 PAGE 462

Reclaim Previously Disturbed Ground

34°07'30"

1140000 FEET



T. 19 N.
R. 34 E.

S. 31.2 E. 143.7'

Handwritten notes in the top right corner, including "S.E. L-1-1-1-1" and other markings.

Handwritten notes in the bottom left corner, including "Leased to McFarland" and "To McFarland".

68526
LH

STATE OF ARIZONA, } ss. I hereby certify that the within
County of _____ Page _____
In Docket No. _____



INSTRUMENT # 8830989
OFFICIAL RECORDS OF
YAVAPAI COUNTY
PATSY C. JENNEY
REQUEST OF:

CLYDE THOMASON
DATE: 08/25/88 TIME: 11:15
FEE: 5.00
BOOK 2073 PAGE 465 PAGES: 002

When recorded mail to:

INDEXED &
MICROFILMED Witness

By _____

Deputy Recorder

Fee: \$

| | | | | | |
|----|-----|---|----|---|----|
| \$ | P | 4 | Co | 5 | St |
| BK | Map | | | | Pc |

AFFIDAVIT OF PERFORMANCE OF ANNUAL WORK

State of Arizona }
County of YAVAPAI } ss

RECEIVED OFFICE
PHOENIX, ARIZONA
AUG 29 12 35 PM '88

1. CLYDE THOMASON & LUCILLE KELLEY

Name

POST OFFICE BOX 25

Address

CONGRESS

City

ARIZONA

State

85332

Zip

being duly sworn according to law deposes and says that they are a citizen of the United States more than eighteen years of age and that all of the facts set forth in this affidavit are true and correct according to the best of their knowledge, information and belief.

2. That they are personally acquainted with the mining claim named Golden Hawk 3 fhr 6 Black Hawk 1 - 4 AMC No. 68532-68535 ✓ situate in the Weaver Mining District,

Yavapai County, Arizona, the location of which is recorded in the office of the County Recorder of that County in Book 200/182/186, Page 137/336-339. Notice of location is posted in Section 24/25/34/35 Township 9N, Range 5W, G&SRB&M.

3. That between the dates of Sept. 1, 1987 and Sept 1, 1988 at least Ten Thousand Dollars (\$10,000.00) dollars worth of work and improvements were done and performed upon this claim not including location work.

4. The work and improvements were made by and at the expense of McFarland & Hullinger, a Tooele, Utah partnership in behalf of Clyde Thomason & Lucille Kelley owners of the mine for the purpose of complying with the laws of the United States pertaining to assessments or annual work.

5. Russell Twiford Jr., Gary McFarland

were the names of the persons employed by the owner who labored to do the work and improvements.

6. The work and improvements done were Excavation, testing, assaying, road building and road repair. Sampling & assaying has been carried on continuously by MHS Labs of Denver Colorado for the past 12 months at a cost of some \$30,000.00. Several new pits have been dug on the property (see map) and roads repaired. A lot of the cost has been in mobilization of equipment to do the work.

Dated August, 1988

Russell Twiford Jr.
Signature

SEAL

Subscribed to and sworn before me, a Notary Public, this 16th day of August, 1988, by Russell Twiford, Jr.

My Commission expires Jan. 23, 1992
My Commission expires _____

Nicholas L. Yuh
Notary Public
BOOK 2073 PAGE 465

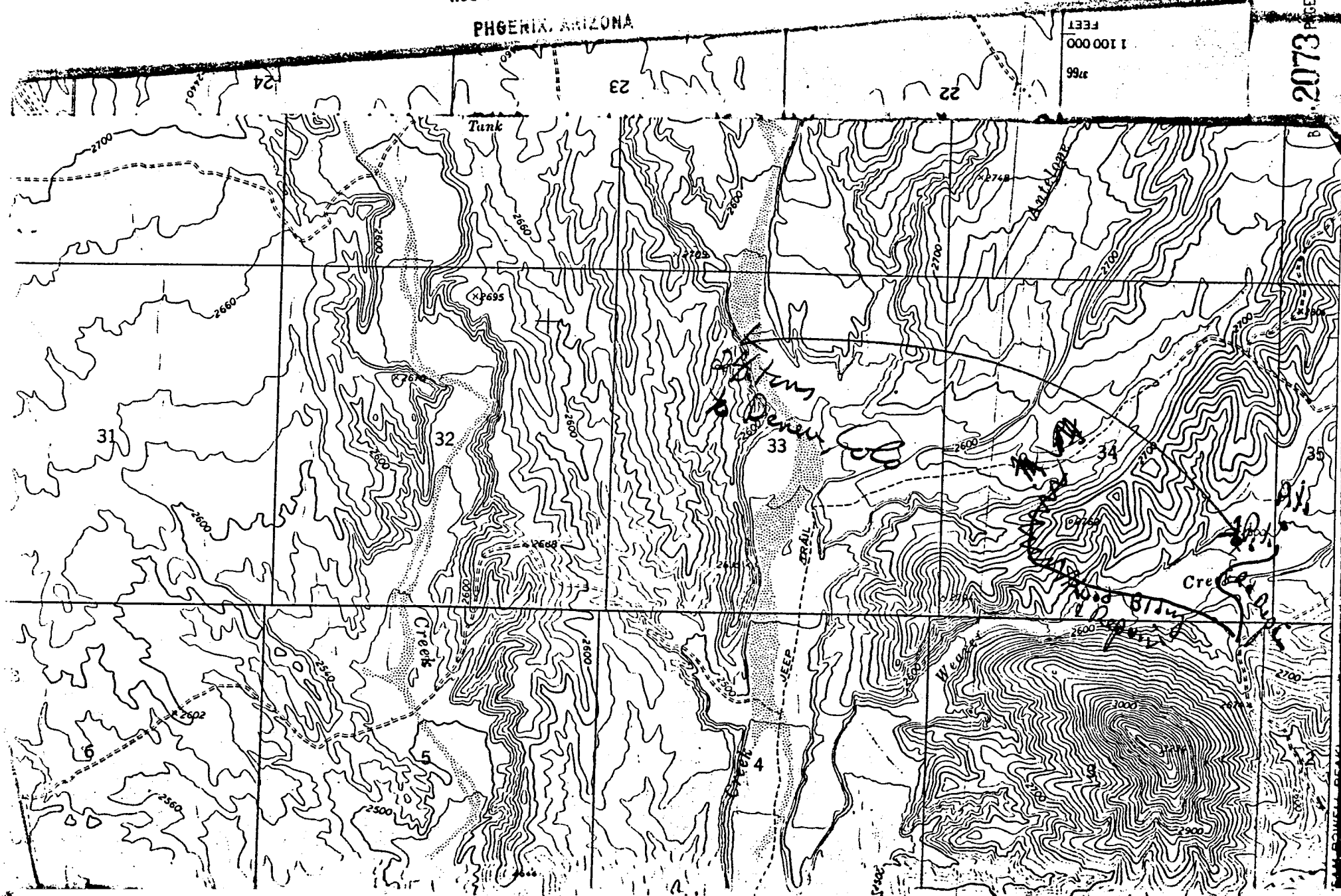
RECEIVED
B.L.M. AZ STATE OFFICE

AUG 29 12 35 PM '88

PHOENIX, ARIZONA

1 100 000
FEET
1966

2073 PAGE 466



68532

STATE OF ARIZONA, I hereby certify that the within
County of YAVAPAI ss. RECORDED
In Docket No. Aug 29 12 36 PM '88 Page



INSTRUMENT # 8830990
OFFICIAL RECORDS OF
YAVAPAI COUNTY
PATSY C. JENNEY
REQUEST OF:
CLYDE THOMASON
DATE: 08/25/88 TIME: 11:15
FEE: 5.00
BOOK 2073 PAGE 467 PAGES: 003

When recorded mail to:
Lucille Kelley
p.o. Box # 25
Congress, Arizona

PHOENIX, ARIZONA &
INDEXED
MICROFILMED
Witness my hand

County Recorder: \$ 5 Fee: \$ 1 4 Co. 5 St
Deputy Recorder: Bk Map Pcl

AFFIDAVIT OF PERFORMANCE OF ANNUAL WORK

State of Arizona
County of Yavapai ss.

RECEIVED
B.L.M. AZ STATE OFFICE
PHOENIX, ARIZONA
AUG 29 12 36 PM '88

1. The undersigned being duly sworn according to law deposes and says that they are a citizen of the United States, more than eighteen years of age and that all of the facts set forth in this affidavit are true and correct according to the best of their knowledge, information and belief.

2. That they are personally acquainted with the following mining claims.

| Claim Name | Arizona Mining Claim Number | Claim Type | Location Notice Recorded in Book or Docket No., Page No. |
|--------------------|-----------------------------|---------------------|--|
| <u>BLACK HAWKS</u> | | | |
| <u>NO 1</u> | <u>68532</u> | <u>PLACER</u> | <u>200 79</u> |
| <u>" 2</u> | <u>68533</u> | | <u>200 80</u> |
| <u>" 3</u> | <u>49534</u> | <u>ATTACH SHEET</u> | <u>200 81</u> |
| <u>" 4</u> | <u>68535</u> | | <u>200 82</u> |

3. That between the date of July 1st and August 1988 at least (\$) worth of work and improvements were done and performed upon this claim not including location work.

4. The work and improvements were made by and at the expense of CLYDE THOMASON & LUCILLE KELLEY owner of the mine whose address is P.O. Box # 25 Congress, Arizona 85332 for the purpose of complying with the laws of the United States pertaining to assessment or annual work.

5. The name of the people employed by the owner to do the work and improvements were JESS McDANIELS LOYD Hastings & BEN THOMASON

6. The work and improvements done were FILLING OF LAST YEARS ASSESSMENT HOLES

Date July 8th AUGUST 18th Clyde Thomason Signature

Subscribed to and sworn before me this 25 day of Aug 1988 by Clyde Thomason & Lucille Kelley

SEAL

My comm. expires Nov. 12, 1990 Lula Stouder Notary Public

BOOK 2073 PAGE 457

BLACK HAWKS

AMC: NO* 68532

68533

68534

68535

BOG* 2073 PAGE 468

RECEIVED
B.L.M. AZ STATE OFFICE
AUG 29 12 36 PM '88
PHOENIX, ARIZONA

RECEIVED
B.L.M. AZ STATE OFFICE
Aug 29 12 36 PM '98

PHOENIX, ARIZONA

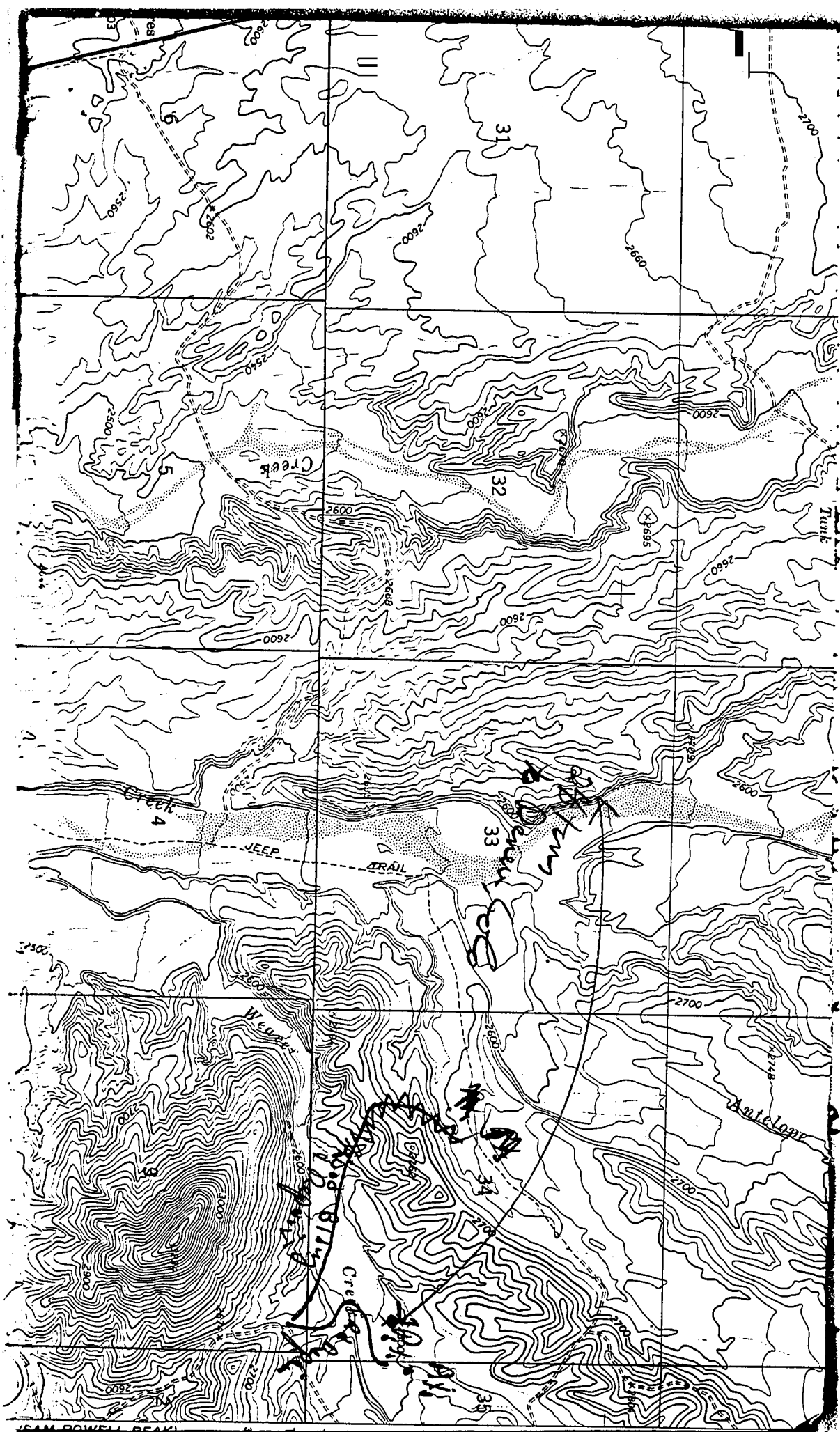
24

22

22

100 000
FEET
1:99,476

BGL 2073 PAGE 469



68559

STATE OF ARIZONA, I hereby certify that the wit
County of Yavapai ss. **RECEIVED**
In Docket No. AUG 29 12 36 PM '88 , Page
PHOENIX, ARIZONA

RECORDED YAVAPAI COUNTY ARIZONA
INSTRUMENT # 8830986
OFFICIAL RECORDS OF
YAVAPAI COUNTY
PATSY C. JENNEY
REQUEST OF:
CLYDE THOMASON
DATE: 08/25/88 TIME: 11:15
FEE: 5.00
BOOK 2073 PAGE 455 PAGES: 002

When recorded mail to: _____
Witness my ha _____
By _____
County Recorder _____
Deputy Recorder _____

| | | | | | |
|---------|---|-----|---|---|----|
| Fee: \$ | | | | | |
| \$ | 5 | 1 | 4 | 0 | 5 |
| Bk | | Map | | | Pl |

AFFIDAVIT OF PERFORMANCE OF ANNUAL WORK

State of Arizona
County of Yavapai ss.

- The undersigned being duly sworn according to law deposes and says that they are a citizen of the United States, more than eighteen years of age and that all of the facts set forth in this affidavit are true and correct according to the best of their knowledge, information and belief.
- That they are personally acquainted with the following mining claims.

| Claim Name | Arizona Mining Claim Number | Claim Type | Location Notice Recorded in Book or Docket No., Page No. |
|-----------------|-----------------------------|------------|--|
| <u>MidNight</u> | <u>68559</u> | | <u>BK-211-P-449</u> |
| | | | |
| | | | |

3. That between the date of July 5th and Aug 25th at least thirty five hundred (\$3500) worth of work and improvements were done and performed upon this claim not including location work.

4. The work and improvements were made by and at the expense of Lucille Kelley Clyde Thomason & Leason's owner of the mine whose address is Box 25 Congress, Ariz. 85832 for the purpose of complying with the laws of the United States pertaining to assessment or annual work.

5. The name of the people employed by the owner to do the work and improvements were Clyde Thomason, Ben Thomason, Jess McDaniel

6. The work and improvements done were and Reclaiming, and Test Sampling

Date July 5th to Aug 25th Clyde Thomason
Signature

Subscribed to and sworn before me this 25 day of Aug 1988 by Clyde Thomason + Lucille Kelley

My comm. expires Nov. 12, 1990 Lula Konder
Notary Public

SEAL

BOOK 2073 PAGE 455

RECEIVED
L.N. AZ STATE OFFICE
PHOENIX, ARIZONA
AUG 29 12 34 PM '88



United States Department of the Interior

IN REPLY REFER TO

BUREAU OF LAND MANAGEMENT

Phoenix District Office
2015 West Deer Valley Road
Phoenix, Arizona 85027

(602) 863-4464

NOTICE OF INTENT

PHOENIX, ARIZONA

AUG 29 12 34 PM '88

RECEIVED
B.L.M. AZ STATE OFFICE

1. Name and mailing address of claimant and operator. Phone number

Clyde Thomason
Lucille Kelley

427-3685

2. Name of mining claims, legal descriptions (township, range and section) and A.M.C. or M.S. number.

MidNight - Sec - 24 N.W. 1/4
T9N - Range 5W A.M.C. 68559

3. Describe the activities proposed, type of equipment to be used, total surface area to be disturbed and access to claims. Please include a map locating the site on the ground.

FIN PITTS FRONT
loader, Reclaim land. Less than
Acres land disturbed. Repaired access
Roads to property.

4. Will construction or improvement of access involve cuts of 3 feet or more on the inside edge?

NO

5. I will complete reclamation of all disturbed sites during my operations in accordance with 43 CFR 3809.1-3(d) and all reasonable measures will be taken to prevent unnecessary or undue degradation of the Federal lands during operations.

Aug 25, 88
Date

Clyde Thomason
Signature of Claimant or Operator

68560

179582
268994
Aji

STATE OF ARIZONA, I hereby certify that the
County of _____ ss. recorded _____
In Docket No. _____, Page _____



INSTRUMENT # 8830987
OFFICIAL RECORDS OF
YAVAPAI COUNTY
PATSY C. JENNEY
REQUEST OF:
CLYDE THOMASON
DATE: 08/25/88 TIME: 11:15
FEE: 5.00
BOOK 2073 PAGE 457 PAGES: 003

County Recorder Fee: \$

Deputy Recorder

| | | | | | | | |
|----|---|---|---|---|----|---|---|
| \$ | 5 | 1 | P | 4 | Co | 5 | S |
| | | | | | | | |
| | | | | | | | |

When recorded mail to:
Lucille Kelley
P.O. Box # 25
CONGRESS, ARIZONA
**85332

INDEXED &
MICROFILMED

Witness my

By _____

AFFIDAVIT OF PERFORMANCE OF ANNUAL WORK

State of Arizona
County of Yavapai ss.

RECEIVED
AZ STATE OFFICE
12 31 PM 1988
PHOENIX, ARIZONA

- The undersigned being duly sworn according to law deposes and says that they are a citizen of the United States, more than eighteen years of age and that all of the facts set forth in this affidavit are true and correct according to the best of their knowledge, information and belief.
- That they are personally acquainted with the following mining claims.

| Claim Name | Arizona Mining Claim Number | Claim Type | Location Notice Recorded in Book or Docket No., Page No. |
|---------------|-----------------------------|------------|--|
| Attached copy | | LODE | |
| MYERS GROUP | | | |

- That between the date of July 1st and August 30th at least _____ (\$ _____) worth of work and improvements were done and performed upon this claim not including location work.
- The work and improvements were made by and at the expense of CLYDE THOMASON & LUCILLE KELLEY owner of the mine whose address is P.O. BOX # 25 CONGRESS, ARIZ 85332 for the purpose of complying with the laws of the United States pertaining to assessment or annual work.
- The name of the people employed by the owner to do the work and improvements were Clyde THOMASON, Jess MC daniels

6. The work and improvements done were TESTING SAMPLING RECOVERY WORK ROAD REPAIR FOR ACCESS TO PROPERTY CLEANING OF PORTALS
Date July to AUG 25 1988 Clyde Thomason
Signature

Subscribed to and sworn before me this 25 day of Aug 1988 by Clyde Thomason & Lucille Kelley

My comm. expires Nov. 12, 1990
SEAL

Lola Stouder
Notary Public

BOOK 2073 PAGE 457

| <u>NAME OF CLAIM</u> | <u>AMC</u> | <u>BOOK</u> | <u>PAGE</u> |
|-----------------------------|--------------|-------------|-------------|
| T & K Lode | 268994 | 1926 | 776 |
| Myers No. 1 ✓ | 68565 | 1001 | 609 |
| Myers No. 2 ✓ | 68566 | 1001 | 610 |
| Buckhorn ✓ | 179583 | 1473 | 663-64 |
| Golden Eagle ✓ | 68568 | 865 | 497 |
| Gold Basien ✓ | 68567 | 3 | 569 |
| Lobo ✓ | 68569 | 1001 | 612 |
| Minx ✓ | 68570 | 1001 | 611 |
| Mohawk ✓ | 179582 | 1473 | 661 |
| <u>Alice May</u> ✓ - closed | <u>68560</u> | 148 | 204 |

RECEIVED
 B.L.M. AZ STATE OFFICE
 AUG 29 12 34 PM '88
 PHOENIX, ARIZONA

BOOK 2073 PAGE 458

3781
T. 10 N.
3780
T. 9 N.

SG 31201939

RECEIVED
B.L.M. AZ STATE OFFICE

AUG 29 12 35 PM '99

PHOENIX, ARIZONA

2

SE 11251919

ME
1079416

BLM
Mails
only

107946 all min

Henry Thomas
PV Green
2

3779

3778

1:140,000
FEET

952658 All min

P. H. G. C. O. Weaver

BLM
Reconveyed

114 J L - 82

P. H. G. C. O. Weaver

Devils Nest Mine

2403 Bricks Windmill

Myers Mine

Cem

Weaver

Creek

Octave Mine

USLM 1248

Tailings

Tailings

Water Tank

Millers Windmill

2073 PAGE 459

68546
200682
ly

RUSH

STATE OF ARIZONA
County of D.L.M. AZ
In Docket No. AUG 29 12 36 PM '88, Page

I hereby certify that the w
ss. **RECEIVED**
STATE OFFICE



INSTRUMENT # 8830985
OFFICIAL RECORDS OF
YAVAPAI COUNTY
PATSY C. JENNEY
REQUEST OF:
CLYDE THOMASON
DATE: 08/25/88 TIME: 11:15
FEE: 5.00
BOOK 2073 PAGE 451 PAGES: 004

PHOENIX, ARIZONA

INDEXED &
MICROFILMED

When recorded mail to:
CLYDE THOMASON
Box - 25
CONGRESS, Ariz.
85322

County Recorder Fee: \$
\$5 | 1 P 4 Co 5 St
Deputy Recorder Bk Map Pcl

AFFIDAVIT OF PERFORMANCE OF ANNUAL WORK

State of Arizona
County of Yavapai ss.

1. The undersigned being duly sworn according to law deposes and says that they are a citizen of the United States, more than eighteen years of age and that all of the facts set forth in this affidavit are true and correct according to the best of their knowledge, information and belief.

2. That they are personally acquainted with the following mining claims.

| Claim Name | Arizona Mining Claim Number | Claim Type | Location Notice Recorded Book or Docket No., Page No. |
|----------------------|-----------------------------|---------------|---|
| <u>Spanish Golds</u> | | <u>Placer</u> | |
| | | | |
| | | | |

3. That between the date of May 5th and July 30 at least Six thousand five hundred (\$6,500) worth of work and improvements were done and performed upon this claim not including location work.

4. The work and improvements were made by and at the expense of Clyde Thomason & Lucille Kelley owner of the mine whose address is Box 25 Congress, Ariz 85332 for the purpose of complying with the laws of the United States pertaining to assessment or annual work.

5. The name of the people employed by the owner to do the work and improvements were Loyal Hastings & Jess McDaniel, Clyde Thomason

6. The work and improvements done were Reclaim Property

Date July-31-88 Signature Clyde Thomason

Subscribed to and sworn before me this 25 day of Aug 1988 by Clyde Thomason + Lucille Kelley

SEAL

My comm. expires Nov. 12, 1990 Lila Stander
Notary Public

BOOK 2073 PAGE 451



United States Department of the Interior

IN REPLY REFER TO

BUREAU OF LAND MANAGEMENT

Phoenix District Office
2015 West Deer Valley Road
Phoenix, Arizona 85027

(602) 863-4464

NOTICE OF INTENT

RECEIVED
B.L.M. AZ STATE OFFICE
AUG 29 12 34 PM '88
PHOENIX, ARIZONA

1. Name and mailing address of claimant and operator. ⁴²⁷⁻³⁶⁸⁵ Phone number

Clyde Thomason & Lucille Kelley

2. Name of mining claims, legal descriptions (township, range and section) and A.M.C. or M.S. number.

TOWNSHIP 8 N
Range 4 West

Spanish Golds - 200682
 200683
 200684
 200685
} 685546 }
} 685547 }
} 685548 }
} 685549 }

3. Describe the activities proposed, type of equipment to be used, total surface area to be disturbed and access to claims. Please include a map locating the site on the ground.

Reclaim Land Fill

Backhoe Pits

4. Will construction or improvement of access involve cuts of 3 feet or more on the inside edge?

No

5. I will complete reclamation of all disturbed sites during my operations in accordance with 43 CFR 3809.1-3(d) and all reasonable measures will be taken to prevent unnecessary or undue degradation of the Federal lands during operations.

May 5 to July 30
Date

Clyde Thomason
Signature of Claimant or Operator

| <u>NAME OF CLAIM</u> | <u>AMC</u> | <u>BOOK</u> | <u>PAGE</u> |
|----------------------|---------------|-------------|-------------|
| Spanish Gold | 200682 | 1550 | 825 |
| Spanish Gold #2 | 683 200683 | 1550 | 826 |
| Spanish Gold #3 | 200684 | 1550 | 827 |
| Spanish Gold #4 | 200685 | 1550 | 828 |
| Spanish Gold #5 | 68546 | 202 | 72 |
| Spanish Gold #6 | 68547 | 202 | 73 |
| Spanish Gold #7 | 68548 | 202 | 74 |
| Spanish Gold #8 | 68549 | 202 | 75 |

RECEIVED
 B.L.M. AZ STATE OFFICE
 AUG 29 12 34 PM '88
 PHOENIX, ARIZONA

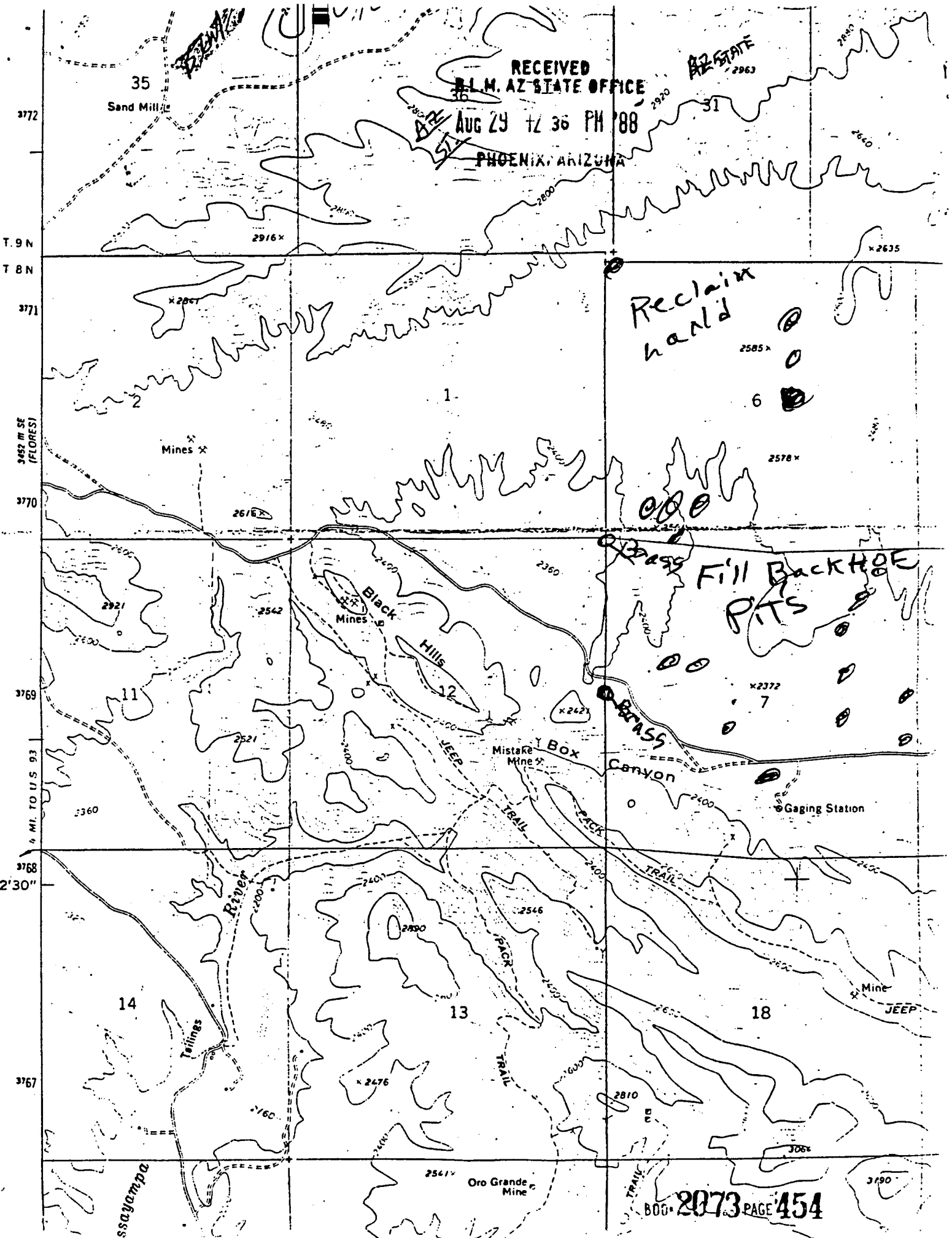
BOG-2073 PAGE 453

RECEIVED
B.L.M. AZ STATE OFFICE

AUG 29 12 36 PM '88

PHOENIX, ARIZONA

AZ STATE
2963



RUSH

AFFIDAVIT OF PERFORMANCE OF ANNUAL ASSESSMENT WORK

MN-2 © LawForms 3-80

8506
269171
179.581



| | | |
|---|--|---|
| Effective Date July 27th 1987 | County and State Yavapai Arizona | \$ <u>5</u> 1 ✓ P 4 ✓ Co 5 ✓ St |
| | | Bk Map Pct |

| | |
|---|--|
| AFFIANT (Name, Address, and Zip Code) Lucille Kelley and Clyde Thomason P.O.Box 25 Congress, Arizona 85332 THOMASON GROUP | OWNERS OF MINING CLAIM (Names, Addresses, and Zip Codes) LUCILLE KELLEY AND CLYDE THOMASON P.O. Box #25 CONGRESS, ARIZONA 85332 |
|---|--|

RECEIVED
B.L.M. AZ STATE OFFICE
AUG 19 1987
7:45 A.M.
PHOENIX, ARIZONA

| | |
|---|--|
| Mining Claim (Name, Number, and Mining District) Thomason Group Weaver attached AMC no. and names | Period of Time Covered by this Affidavit (give dates) For the year of 1987 July Aug Sept Oct Nov Dec until the end of assesment for 1988 |
|---|--|

Recording and Filing Information
The Location Notice of this Mining Claim is recorded at Docket attached, Page atched, Weaver
Mining District, in the Office of the County Recorder of Yavapai County, Arizona.
The Location Notice is also filed under filing serial number Attached with the proper BLM office Located in Phoenix in the State of Arizona


PURSUANT TO ARS §27-208 and 43-CFR 3833.2 Affiant States:

- Affiant is a citizen of the United States, is over 18 years of age, resides at the above address and is personally acquainted with the above described mining claim.
- During the period of time stated above, at least \$ 60,000 worth of work and improvements were done and performed upon Mining Claim not including the location work of the claim.
- The work and improvements were made by and at the expense of the above named Owner of Mining Claim for the purposes of complying with the laws of the United States pertaining to assessment or annual work.
- The following persons were employed by Owner of Mining Claim and labored upon Mining Claim and did the work and improvements:
Leo Burt Grant Atkinson Known as Leo Burt Grant Atkinson in Behalf Of Clyde Thomason and Lucille Kelley The work was Improvements and sampling Done by above Company.

5. The following work was performed on Mining Claim:
Sampling, Testing, Excavation


T9n R4w&5w

INDEXED & MICROFILMED



INSTRUMENT # 8731899
OFFICIAL RECORDS OF YAVAPAI COUNTY
PATSY C. JENNEY
REQUEST OF:
CLYDE THOMASON
DATE: 08/12/87 TIME: 12:45
FEE: 5.00
BOOK 1962 PAGE 888 PAGES: 002

Leo D. Burt **OWNER OPERATOR** *Clyde Thomason* *Lucille Kelley*
Signatures of Affiant

| | | |
|--|---|---|
| STATE OF: ARIZONA | Verification. On this date, before me, a Notary Public, ss. personally appeared: <i>Lucille Kelley & Clyde Thomason</i> | Signature of Notary Public: <i>Kathron M. Gonzales</i> |
| COUNTY OF: YAVAPAI | who, being duly sworn upon oath, stated that he had read this document and knows of his own knowledge that the facts stated within are true and correct, except for those matters based on information which he believes to be true |  |
| Date of Verification 8-12-87 | | |

INSTRUCTIONS: Record in Office of County Recorder for County where claim is located before December 30 each year.

This instrument was recorded or filed at the request of:

 Lucille Kelley & Clyde Thomason
P.O. Box 25
Congress, Arizona
85332

CERTIFICATE OF RECORDATION OR FILING

I certify that this instrument was filed or recorded on the date, at the time, in the docket, beginning with the page number, and with the fee number and file number stamped in the top space of this instrument. If the instrument is of multiple pages, the docket and page set forth represent the first page of that instrument and that instrument extends through Docket _____ Page _____

The recording official is directed to return this instrument or a copy thereof to the above person.

| | |
|---------------------------------|--------|
| Official Certifying Recordation | Deputy |
|---------------------------------|--------|

| Name of Claims | AMC | BOOK | page |
|----------------------|-----------------------|----------|---------|
| APEX | ## 68552 ✓ | 181 | 247 |
| Blue Bell | 68550 ✓ | 181 | 135 |
| Charlene | 68585 ✓ 68586 | 155 | 316 |
| Dowdy | 68571 ✓ | 181 | 99 |
| Dowdy Ext | 68572 ✓ | 203 | 104 |
| Four Hundred | 68530 ✓ | 150 | 182 |
| Four Hundred No. #2 | 68576 ✓ | 150 | 243 |
| Gold Gluch | 68583 ✓ | 176 | 564 |
| Gold Nugget | 68580 ✓ | 139 | 315 |
| Gold Strike | 68577 ✓ | 150 | 280 |
| Golden Glow | 68579 ✓ | 145 | 1 |
| Golden Rod | 68553 ✓ | 181 | 100 |
| Golden Rod "A" | 68554 ✓ | 1345-181 | 331-332 |
| Golden Rod EXT | 68584 ✓ | 181 | 101 |
| illside | 68551 ✓ | 191 | 181 |
| homason | 68531 ✓ | 115 | 48 |
| lue Bucket | 68556 ✓ | 201 | 537 |
| lack Mexican | 68550 ✓ 68573 | 181 | 268 |
| lue Bucket EXT | 68557 ✓ | 201 | 538 |
| lack Hawk | 68555 ✓ | 196 | 561 |
| ild Horse | 68528 ✓ | 145 | 224 |
| ild Horse Ext | 68527 ✓ | 150 | 241 |
| ld Wild Horse | 68529 ✓ | 145 | 224 |
| ock House EXT | 68526 ✓ | 150 | 242 |
| uckey Roxie | 68575 ✓ | 134 | 455 |
| ost Boltz | 68558 ✓ | 211 | 394 |
| ection 12 Connection | 269171 ✓ | 1920 | 754 |
| orthy Ernie | 179581 ✓ | 1470 | 650 |
| ountian Top | 68578 ✓ | 150 | 238 |
| old Basien | 68567 # | 1953 | 569 |
| OT NO.#1 | 68531 ✓ | 1951 | 998 |
| OT NO.#2 | 68556 ✓ | 1954 | 831 |
| OT NO.#3 | 68584 ✓ | 1345 | 333-34 |
| ot N.O.#4 | 68584 ✓ | 1345 | 333-34 |
| dnight | 68559 ✓ | 211 | 499 |
| olden Hawk #1 | 68536 ✓ | 182 | 136 |
| olden Hawk #2 | 68537 ✓ | 182 | 137 |

BDD-1962 PAGE 889

RECEIVED
 B.L.M. AZ STATE OFFICE
 AUG 19 1987
 7:45 A.M.
 PHOENIX, ARIZONA

RUSH

AFFIDAVIT OF PERFORMANCE OF ANNUAL ASSESSMENT WORK

MN-2 © LawForms 3-80

68526
\$ 5 | 1 P | 4 | 5 St | 179581
Ek Map Pcl

| | |
|--|---|
| Effective Date July 27th 1987 | County and State Yavapai Arizona |
| AFFIANT (Name, Address, and Zip Code) Clyde Thomason P.O. Box# 25 Congress Arizona 85332 Myers Group Lode | OWNERS OF MINING CLAIM (Names, Addresses, and Zip Codes) CLYDE THOMASON P.O.O BOX#25 CONGRESS, ARIZONA 85332 |

RECEIVED
B.L.M. AZ STATE OFFICE
AUG 19 1987
7:45 A.M.
PHOENIX, ARIZONA

| | |
|---|--|
| Mining Claim (Name, Number, and Mining District) Myers NO.# 1 68565 B1001 P 609 Myers # 2 68566 B1001 P 610 Buckhorn 179583 B1473 P 663-64 Golden Eagle 68568 B865 P 497 Attached | Period of Time Covered by this Affidavit (give dates) all of the year of 1987 |
|---|--|

Recording and Filing Information
The Location Notice of this Mining Claim is recorded at Docket attached Page attached Weaver
Mining District, in the Office of the County Recorder of yavapai County, Arizona.

The Location Notice is also filed under filing serial number attached with the proper BLM office Located in Phoenix in the State of Arizona.

PURSUANT TO ARS §27-208 and 43-CFR 3833.2 Affiant States:

- Affiant is a citizen of the United States, is over 18 years of age, resides at the above address and is personally acquainted with the above described mining claim.
- During the period of time stated above, at least \$ 1,600.00 worth of work and improvements were done and performed upon Mining Claim not including the location work of the claim.
- The work and improvements were made by and at the expense of the above named Owner of Mining Claim for the purposes of complying with the laws of the United States pertaining to assessment or annual work.
- The following persons were employed by Owner of Mining Claim and labored upon Mining Claim and did the work and improvements: FRED LYMAN, BILL KELLEY, CLYDE THOMASON, LUCILLE KELLEY

5. The following work was performed on Mining Claim:
CLEANING OF PORTALS, EXCAVATION, SAMPLING

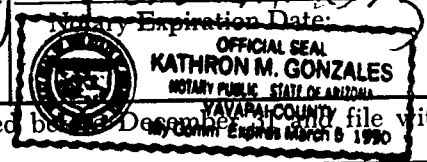
RECORDED YAVAPAI COUNTY ARIZONA

INSTRUMENT # 8731908
OFFICIAL RECORDS OF
YAVAPAI COUNTY
PATSY C. JENNEY
REQUEST OF:
CLYDE THOMASON
DATE: 08/12/87 TIME: 12:45
FEE: 5.00
BOOK 1962 PAGE 900 PAGES: 002

INDEXED & MICROFILMED

Clyde Thomason Lucille Kelley
Signatures of Affiant

| | | |
|---|---|--|
| STATE OF: ARIZONA COUNTY OF: YAVAPAI | Verification. On this date, before me, a Notary Public, ss. personally appeared: <u>Clyde Thomason, Lucille Kelley</u> who, being duly sworn upon oath, stated that he had read this document and knows of his own knowledge that the facts stated within are true and correct, except for those matters based on information which he believes to be true. | Signature of Notary Public: <u>Kathron M. Gonzales</u> |
| Date of Verification: <u>8-12-87</u> | | Notary Expiration Date: <u>December 31, 1990</u> |



INSTRUCTIONS: Record in Office of County Recorder for County where claim is located before December 30 each year.

This instrument was recorded or filed at the request of:
 LUCILLE KELLEY & CLYDE THOMASON
P.O. BOX 25
CONGRESS, ARIZONA 85332

CERTIFICATE OF RECORDATION OR FILING
I certify that this instrument was filed or recorded on the date, at the time, in the docket, beginning with the page number, and with the fee number and file number stamped in the top space of this instrument. If the instrument is of multiple pages, the docket and page set forth represent the first page of that instrument and that instrument extends through Docket _____ Page _____

The recording official is directed to return this instrument or a copy thereof to the above person.

Official Certifying Recordation
Deputy
BOOK **1962** PAGE **900**

MYERS GROUP

| | AMC | | BOOK 3 | PAGE |
|-------------|-------------------------|--|--------|------|
| GOLD BASIEN | 68567 | | | 569 |
| LOBO | 68569 ✓ | | 1001 | 612 |
| MINX | 68570 ✓ | | 1001 | 611 |
| MOHAWK | 685 179582 ✓ | | 1473 | 661 |
| Alice May | 68560 ✓ | | 148 | 204 |

BOOK 1962 PAGE 901

RECEIVED
B.L.M. AZ STATE OFFICE
AUG 19 1987
7:45 A.M.
PHOENIX, ARIZONA

RUSH

AFFIDAVIT OF PERFORMANCE OF ANNUAL ASSESSMENT WORK

MN-2 © LawForms 3-80

68526
200682



| | | |
|---|---|--------------------------------|
| Effective Date July 27th 1987 | County and State Yavapai Arizona | \$ 5 1 ✓ P 4 ✓ C 1 ✓ Pv Map |
| AFFIANT (Name, Address, and Zip Code) Clyde Thomason & Lucille Kelley P.O.Box#25 Congress, Arizona 85332 THOMASON GROUP | OWNERS OF MINING CLAIM (Names, Addresses, and Zip Codes) Clyde Thomason & Lucille Kelley P.O. Box# 25 Congress, Arizona 85332 | 1520 |
| Mining Claim (Name, Number, and Mining District) Spanish Gold Spanish Gold 2 thru 8 weaver Attached Sheet | Period of Time Covered by this Affidavit (give dates) For year 1987 | |

RECEIVED
B.L.M. AZ STATE OFFICE
AUG 19 1987
7:45 A.M.
PHOENIX, ARIZONA

Recording and Filing Information
The Location Notice of this Mining Claim is recorded at Docket attached Page attached, Weaver
Mining District, in the Office of the County Recorder of Yavapai County, Arizona.
The Location Notice is also filed under filing serial number attached with the proper BLM office Located in Phoenix in the State of Arizona.

PURSUANT TO ARS §27-208 and 43-CFR 3833.2 Affiant States:

- Affiant is a citizen of the United States, is over 18 years of age, resides at the above address and is personally acquainted with the above described mining claim.
- During the period of time stated above, at least \$ 6,800.00 worth of work and improvements were done and performed upon Mining Claim not including the location work of the claim.
- The work and improvements were made by and at the expense of the above named Owner of Mining Claim for the purposes of complying with the laws of the United States pertaining to assessment or annual work.
- The following persons were employed by Owner of Mining Claim and labored upon Mining Claim and did the work and improvements:
Fred Lyman, Bill Kelley, Clyde Thomason,
Lucille Kelley
- The following work was performed on Mining Claim:
Exvacation Sampling Testing

INDEXED & MICROFILMED

RECORDED YAVAPAI COUNTY ARIZONA

INSTRUMENT # 8731901
OFFICIAL RECORDS OF YAVAPAI COUNTY
PATSY C. JENNEY
REQUEST OF:
CLYDE THOMASON
DATE: 08/12/87 TIME: 12:45
FEE: 5.00
BOOK 1962 PAGE 891 PAGES: 002

Clyde Thomason _____
Lucille Kelley _____
Signatures of Affiant

| | | |
|---|--|---|
| STATE OF: Arizona COUNTY OF: Yavapai | Verification. On this date, before me, a Notary Public, <u>Clyde Thomason & Lucille Kelley</u> personally appeared: <u>Clyde Thomason & Lucille Kelley</u> who, being duly sworn upon oath, stated that he had read this document and knows of his own knowledge that the facts stated within are true and correct, except for those matters based on information which he believes to be true | Signature of Notary Public: <u>Kathron M. Gonzales</u> Notary Expiration Date: _____ |
| Date of Verification <u>8-12-87</u> | | |

OFFICIAL SEAL
KATHRON M. GONZALES
NOTARY PUBLIC, STATE OF ARIZONA
YAVAPAI COUNTY
My Comm. Expires March 5 1990

INSTRUCTIONS: Record in Office of County Recorder for County where claim is located before December 30 each year.

This instrument was recorded or filed at the request of:

Clyde Thomason & Lucille Kelley
P.O., Box #25
Congress, Arizona 85332

CERTIFICATE OF RECORDATION OR FILING

I certify that this instrument was filed or recorded on the date, at the time, in the docket, beginning with the page number, and with the fee number and file number stamped in the top space of this instrument. If the instrument is of multiple pages, the docket and page set forth represent the first page of that instrument and that instrument extends through Docket _____ Page _____

The recording official is directed to return this instrument or a copy thereof to the above person.

Official Certifying Recor... Deputy

BOOK 1962 PAGE 891

| NAME OF CLAIM | AMC | BOOK | PAGE |
|-----------------|--------|------|------|
| SPANISH GOLD | 200682 | 1550 | 825 |
| SPANISH GOLD #2 | 200883 | 1550 | 826 |
| SPANISH GOLD #3 | 200684 | 1550 | 827 |
| SPANISH GOLD #4 | 200685 | 1550 | 828 |
| SPANISH GOLD #5 | 68546 | 202 | 72 |
| SPANISH GOLD #6 | 68547 | 202 | 73 |
| SPANISH GOLD #7 | 68548 | 202 | 74 |
| SPANISH GOLD #8 | 68549 | 202 | 75 |

68546-
68549

BOOK 1962 PAGE 892

RECEIVED
B.L.M. AZ STATE OFFICE

AUG 19 1987

7:45 A.M.
PHOENIX, ARIZONA

RUSH

AFFIDAVIT OF PERFORMANCE OF ANNUAL ASSESSMENT WORK
MN-2 © LawForms 3-80

| | | | | | | |
|------|-----|---|-----|----|-----|-----|
| \$ 5 | 1 ✓ | P | 4 ✓ | Co | 5 ✓ | St |
| Bk | | | Map | | | Pcl |

68526

| | |
|---|---|
| Effective Date <u>July 27th 1987</u> | County and State <u>Yavapai County Arizona</u> |
| AFFIANT (Name, Address, and Zip Code) <u>Lucille Kelley & Clyde Thomason</u> <u>P.O.Box # 25</u> <u>Congress, Arizona 85332</u> <u>Thomason Group</u> | OWNERS OF MINING CLAIM (Names, Addresses, and Zip Codes) <u>Lucille Kelley & Clyde Thomason</u> <u>P.O. Box 25</u> <u>Congress, Arizona</u> |
| Mining Claim (Name, Number, and Mining District) <u>Midnight AMC 68559 Book-211 Page-499</u> <u>9n R-5W Section 24</u> | Period of Time Covered by this Affidavit (give dates) <u>For Year of 1987</u> |
| Recording and Filing Information The Location Notice of this Mining Claim is recorded at Docket <u>211</u> , Page <u>499</u> , <u>Weaver</u> Mining District, in the Office of the County Recorder of <u>Yavapai</u> County, Arizona. | RECEIVED B.L.M. AZ STATE OFFICE AUG 19 1987 |
| The Location Notice is also filed under filing serial number <u>Attached 68559</u> with the proper BLM office Located in <u>Phoenix,</u> in the State of <u>Arizona</u> | |

PURSUANT TO ARS §27-208 and 43-CFR 3833.2 Affiant States:


- Affiant is a citizen of the United States, is over 18 years of age, resides at the above address and is personally acquainted with the above described mining claim.
- During the period of time stated above, at least \$ 900.00 worth of work and improvements were done and performed upon Mining Claim not including the location work of the claim.
- The work and improvements were made by and at the expense of the above named Owner of Mining Claim for the purposes of complying with the laws of the United States pertaining to assessment or annual work.
- The following persons were employed by Owner of Mining Claim and labored upon Mining Claim and did the work and improvements: Clyde Thomason, Fred Lyman, Lucille Kelley

Bill Kelley

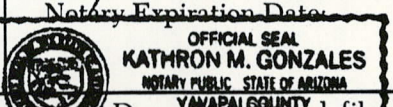
5. The following work was performed on Mining Claim:

Excavation, Sampling, Testing

INDEXED & MICROFILMED

| | |
|--|---|
|  | INSTRUMENT # <u>8731907</u> OFFICIAL RECORDS OF YAVAPAI COUNTY PATSY C. JENNEY REQUEST OF: <u>CLYDE THOMASON</u> DATE: <u>08/12/87</u> TIME: <u>12:45</u> FEE: <u>5.00</u> BOOK <u>1962</u> PAGE <u>899</u> PAGES: <u>001</u> |
|--|---|

Clyde Thomason Lucille Kelley
Signatures of Affiant

| | | |
|--|---|---|
| STATE OF: <u>Arizona</u> | Verification. On this date, before me a Notary Public, personally appeared: <u>Clyde Thomason & Lucille Kelley</u> who, being duly sworn upon oath, stated that he had read this document and knows of his own knowledge that the facts stated within are true and correct, except for those matters based on information which he believes to be true. | Signature of Notary Public <u>Kathron M. Gonzales</u> |
| COUNTY OF: <u>Yavapai</u> | | Notary Expiration Date |
| Date of Verification <u>8-12-87</u> | |  |

INSTRUCTIONS: Record in Office of County Recorder for County where claim is located with proper BLM office before December 30 each year.

| | |
|--|---|
| This instrument was recorded or filed at the request of: <u>Clyde Thomason & Lucille Kelley</u> <u>P.O.Box #25</u> <u>Congress, Arizona 85332</u> | CERTIFICATE OF RECORDATION OR FILING I certify that this instrument was filed or recorded on the date, at the time, in the docket, beginning with the page number, and with the fee number and file number stamped in the top space of this instrument. If the instrument is of multiple pages, the docket and page set forth represent the first page of that instrument and that instrument extends through Docket <u> </u> Page <u> </u> . |
|--|---|

The recording official is directed to return this instrument or a copy thereof to the above person.
Official Certifying Recordation Deputy
BOOK 1962 PAGE 899

RUSH

AFFIDAVIT OF PERFORMANCE OF ANNUAL ASSESSMENT WORK

MN-2 © LawForms 3-80

| | | | | |
|------|-----|-------|--------|----|
| \$ 5 | 1 ✓ | P 4 ✓ | Co 5 ✓ | St |
| Bk | Map | Pcl | | |

68526

| | |
|--|--|
| Effective Date July 27th 1987 | County and State Yavapai Arizona |
| AFFIANT (Name, Address, and Zip Code) Clyde Thomason & Lucille Kelley P.O. Box #25 Congress Arizona 85332 Thomason Group | OWNERS OF MINING CLAIM (Names, Addresses, and Zip Codes) Clyde Thomason & Lucille Kelley P.O. Box #25 Congress, Arizona 85332 RECEIVED B.L.M. AZ STATE OFF AUG 19 1987 7:45 A.M. PHOENIX, ARIZON. |
| Mining Claim (Name, Number, and Mining District) Golden Hawks No# 1&2 AMC68536 & 68537 Weaver | Period of Time Covered by this Affidavit (give dates) For the Year of 1987 |

Recording and Filing Information
 The Location Notice of this Mining Claim is recorded at Docket 182, Page 136&137, Weaver Mining District, in the Office of the County Recorder of Yavapai County, Arizona.
 The Location Notice is also filed under filing serial number 68536 & 68537 with the proper BLM office Located in Phoenix in the State of Arizona.

PURSUANT TO ARS §27-208 and 43-CFR 3833.2 Affiant States:

- Affiant is a citizen of the United States, is over 18 years of age, resides at the above address and is personally acquainted with the above described mining claim.
- During the period of time stated above, at least \$ 2400.00 worth of work and improvements were done and performed upon Mining Claim not including the location work of the claim.
- The work and improvements were made by and at the expense of the above named Owner of Mining Claim for the purposes of complying with the laws of the United States pertaining to assessment or annual work.
- The following persons were employed by Owner of Mining Claim and labored upon Mining Claim and did the work and improvements:

Fred Lyman Bill Kelley, Clyde Thomason, Lucille Kelley

- The following work was performed on Mining Claim:
Exvacation, Sampling, and Testing

INDEXED & MICROFILMED

RECORDED YAVAPAI COUNTY ARIZONA

INSTRUMENT # 8731905
 OFFICIAL RECORDS OF
 YAVAPAI COUNTY
 PATSY C. JENNEY
 REQUEST OF:
 CLYDE THOMASON
 DATE: 08/12/87 TIME: 12:45
 FEE: 5.00
 BOOK 1962 PAGE 897 PAGES: 001

Clyde Thomason *Lucille Kelley*
 Signatures of Affiant

| | | |
|---|--|---|
| STATE OF: Arizona COUNTY OF: Yavapai | Verification. On this date, before me, a Notary Public, ss. personally appeared: <i>Lucille Kelley Clyde Thomason</i> who, being duly sworn upon oath, stated that he had read this document and knows of his own knowledge that the facts stated within are true and correct, except for those matters based on information which he believes to be true. | Signature of Notary Public: <i>Kathron M. Gonzales</i> |
| Date of Verification <u>8-12-87</u> | | Notary Expiration Date: KATHRON M. GONZALES NOTARY PUBLIC STATE OF ARIZONA YAVAPAI COUNTY My Comm. Expires March 5, 1990 |

INSTRUCTIONS: Record in Office of County Recorder for County where claim is located before December 31 and file with proper BLM office before December 30 each year.

This instrument was recorded or filed at the request of:

Lucille Kelley & Clyde Thomason
 P.O. Box 25
 Congress, Arizona 85332

CERTIFICATE OF RECORDATION OR FILING

I certify that this instrument was filed or recorded on the date, at the time, in the docket, beginning with the page number, and with the fee number and file number stamped in the top space of this instrument. If the instrument is of multiple pages, the docket and page set forth represent the first page of that instrument and that instrument extends through Docket _____ Page _____

The recording official is directed to return this instrument or a copy thereof to the above person.

Official Certifying B... Station
BOOK 1962 PAGE 897 Deputy

RUSH

AFFIDAVIT OF PERFORMANCE OF ANNUAL ASSESSMENT WORK

MN-2 © LawForms 3-80

Table with columns: \$ 5, 1 P, 4 Co, 5 St, Blk, Map, Pcl. Includes handwritten number 68526 and a circular logo.

Form with fields: Effective Date (July 27th 1987), County and State (Yavapai Arizona), AFFIANT (Name, Address, and Zip Code) (LUCILLE KELLEY & CLYDE THOMASON), OWNERS OF MINING CLAIM (Names, Addresses, and Zip Codes) (LUCILLE KELLEY AND CLYDE THOMASON), Mining Claim (Name, Number, and Mining District) (GOLDEN GLOW AMC 68579 Weaver), Period of Time Covered by this Affidavit (give dates) (For Year of 1987).

Recording and Filing Information: The Location Notice of this Mining Claim is recorded at Docket 145, Page 1, Weaver. Mining District, in the Office of the County Recorder of Yavapai County, Arizona. The Location Notice is also filed under filing serial number 68579 with the proper BLM office Located in Phoenix in the State of Arizona.

PURSUANT TO ARS §27-208 and 43-CFR 3833.2 Affiant States:

- 1. Affiant is a citizen of the United States, is over 18 years of age, resides at the above address and is personally acquainted with the above described mining claim.
2. During the period of time stated above, at least \$ 1000.00 worth of work and improvements were done and performed upon Mining Claim not including the location work of the claim.
3. The work and improvements were made by and at the expense of the above named Owner of Mining Claim for the purposes of complying with the laws of the United States pertaining to assessment or annual work.
4. The following persons were employed by Owner of Mining Claim and labored upon Mining Claim and did the work and improvements: Fred Lyman, Bill Kelley, Clyde Thomason, Lucille Kelley

5. The following work was performed on Mining Claim: Testing, sampling, Exvacations

INDEXED & MICROFILMED

RECORDED YAVAPAI COUNTY ARIZONA. INSTRUMENT # 8731903 OFFICIAL RECORDS OF YAVAPAI COUNTY PATSY C. JENNEY REQUEST OF: CLYDE THOMASON DATE: 08/12/87 TIME: 12:45 FEE: 5.00 BOOK 1962 PAGE 895 PAGES: 001

Clyde Thomason Lucille Kelley Signatures of Affiant

STATE OF: Arizona COUNTY OF: Yavapai Date of Verification: 8-12-87 Verification. On this date, before me, a Notary Public, ss. personally appeared: Clyde Thomason, Lucille Kelley who, being duly sworn upon oath, stated that he had read this document and knows of his own knowledge that the facts stated within are true and correct, except for those matters based on information which he believes to be true. Signature of Notary Public: Kathron M. Gonzales Notary Expiration Date:



INSTRUCTIONS: Record in Office of County Recorder for County where claim is located with proper BLM office before December 30 each year.

This instrument was recorded or filed at the request of: Lucille Kelley & Clyde Thomason P.O. Box # 25 Congress, Arizona 85332

CERTIFICATE OF RECORDATION OR FILING I certify that this instrument was filed or recorded on the date, at the time, in the docket, beginning with the page number, and with the fee number and file number stamped in the top space of this instrument. If the instrument is of multiple pages, the docket and page set forth represent the first page of that instrument and that instrument extends through Docket Page

The recording official is directed to return this instrument or a copy thereof to the above person. Official Certifying Recordation Deputy BOOK 1962 PAGE 895

RUSH

AFFIDAVIT OF PERFORMANCE OF ANNUAL ASSESSMENT WORK

MN-2 © LawForms 3-80

| | | | | | | |
|------|-----|---|-----|----|-----|----|
| \$ 5 | 1 ✓ | P | 4 ✓ | Co | 5 ✓ | St |
| Ek | Map | | | | | |

| | |
|--|--|
| Effective Date July 27th 1987 | County and State Yavapai County , Arizona |
| AFFIANT (Name, Address, and Zip Code) Clyde Thomason and Lucille Kelley P.O. Box # 25 Congress, Arizona 85332 Thomason Group | OWNERS OF MINING CLAIM (Names, Addresses, and Zip Codes) Clyde Thomason and Lucille Kelley Congress, Arizona. 85332 P.O. Box #25 |

RECEIVED
B.L.M. AZ STATE OFFICE
AUG 19 1987
7:45 A.M.

| | |
|---|---|
| Mining Claim (Name, Number, and Mining District) Attached copy of Claims and Amc no. Weaver Mining District Yavapai County | PHOENIX, ARIZONA Period of Time Covered by this Affidavit (give dates) For the Year of 1987 |
|---|---|

Recording and Filing Information
The Location Notice of this Mining Claim is recorded at Docket attached Page attached weaver
Mining District, in the Office of the County Recorder of Yavapai County, Arizona.
The Location Notice is also filed under filing serial number attached with the proper BLM office Located in Phoenix in the State of Arizona


PURSUANT TO ARS §27-208 and 43-CFR 3833.2 Affiant States:

- Affiant is a citizen of the United States, is over 18 years of age, resides at the above address and is personally acquainted with the above described mining claim.
- During the period of time stated above, at least \$ 60,000 worth of work and improvements were done and performed upon Mining Claim not including the location work of the claim.
- The work and improvements were made by and at the expense of the above named Owner of Mining Claim for the purposes of complying with the laws of the United States pertaining to assessment or annual work.
- The following persons were employed by Owner of Mining Claim and labored upon Mining Claim and did the work and improvements:

Fred LYman, Clyde Thomason, Lucille Kelley, Billy Kelley, Guy Rowley

5. The following work was performed on Mining Claim:

Sampleing Testing, Cleaning of Portals
and Exavacations




INSTRUMENT # 8731902
OFFICIAL RECORDS OF
YAVAPAI COUNTY
PATSY C. JENNEY
REQUEST OF:
CLYDE THOMASON
DATE: 08/12/87 TIME: 12:45
FEE: 5.00
BOOK 1962 PAGE 893 PAGES: 002

INDEXED & MICROFILMED

Lucille Kelley *Clyde Thomason*

Signatures of Affiant

| | | |
|---|--|---|
| STATE OF: <u>Arizona</u> COUNTY OF: <u>Yavapai</u> | Verification. On this date, before me, a Notary Public, personally appeared: <i>Lucille Kelley + Clyde Thomason</i> who, being duly sworn upon oath, stated that he had read this document and knows of his own knowledge that the facts stated within are true and correct, except for those matters based on information which he believes to be true. | Signature of Notary Public: <i>Kathron M. Gonzales</i> Notary Expiration Date:  OFFICIAL SEAL KATHRON M. GONZALES NOTARY PUBLIC - STATE OF ARIZONA My Comm. Expires March 5 1990 |
| Date of Verification <u>8-12-87</u> | | |

INSTRUCTIONS: Record in Office of County Recorder for County where claim is located before proper BLM office before December 30 each year.

This instrument was recorded or filed at the request of:
Clyde Thomason & Lucille Kelley

P.O. Box # 25
Congress, Arizona 85332

CERTIFICATE OF RECORDATION OR FILING
I certify that this instrument was filed or recorded on the date, at the time, in the docket, beginning with the page number, and with the fee number and file number stamped in the top space of this instrument. If the instrument is of multiple pages, the docket and page set forth represent the first page of that instrument and that instrument extends through Docket _____ Page _____

The recording official is directed to return this instrument or a copy thereof to the above person.

Official Certifying Recordation Deputy

BOOK 1962 PAGE 893

| AMC | NAME OF CLAIM | BOOK | PAGE |
|------------------|-----------------------|---------------------|----------------|
| 68552 | APEX | 181 | 247 |
| 68550 | BLUE BELL | 181 | 135 |
| 68585 | CHARLENE | 155 | 316 |
| 68571 | DOWDY | 181 | 99 |
| 68572 | DOWDY EXT | 203 | 104 |
| 68530 | FOUR HUNDRED | 150 | 182 |
| 68576 | FOUR HUNDRED NO-2 | 150 | 243 |
| 68583 | GOLD GLUCH | 176 | 564 |
| 68580 | GOLD NUGGET | 139 | 315 |
| 68577 | GOLD STRIKE | 150 | 280 |
| 68579 | GOLDEN GLOW | 145 | 1 |
| 68553 | GOLDEN ROD | 181 | 100 |
| 68554 | GOLDEN ROD "A" | 1345 181 | 331-332 |
| 68584 | GOLDEN ROD EXT | 181 | 101 |
| 68551 | HILLSIDE | 191 | 181 |
| 68531 | THOMASON | 115 | 48 |
| 68556 | BLUE BUCKET | 201 | 537 |
| 68550 68574 | BLACK MEXICAN | 181 | 268 |
| 68557 | BLUE BUCKET EXT | 201 | 538 |
| 68555 | BLACK HAWK | 196 | 561 |
| 68528 | WILD HORSE | 145 | 224 |
| 68527 | WILD HORSE EXT | 150 | 241 |
| 68529 | OLD WILD HORSE | 145 | 224 |
| 68526 | ROCK HOUSE EXT | 150 | 242 |
| 68575 | LUCKEY ROXIE | 134 | 455 |
| 68585 | CHARLENE | 155 | 316 |
| 68558 | LOST BOLTS | 211 | 394 |
| 269171 | SECTIN 12 CONNECTION | 1920 | 754 |
| 179581 | DORTHY ERNIE | 1470 | 650 |
| 68578 | MOUNTIAN TOP | 150 -150 | 238 |
| 68567 | Gold Basien | 3 | 589 |
| 68531 | Lot # 1 | 1951 | 999 |
| 68556 | Lot #2 | 1954 | 831 |
| 68584 | Lot #3 | 1345 | 333-34 |
| 68584 | Lot #4 | 1345 | 333-34 |

RECEIVED
B.L.M. AZ STATE OFFICE

BOOK 1962 PAGE 894

AUG 19 1987

7:45 A.M.
PHOENIX, ARIZONA

RUSH

AFFIDAVIT OF PERFORMANCE OF ANNUAL ASSESSMENT WORK

MN-2 © LawForms 3-80

68526

| | | | | | | | |
|----|---|---|---|---|---|---|----|
| \$ | 5 | 1 | ✓ | P | ✓ | 5 | \$ |
| | | | | | | | |
| | | | | | | | |

| | |
|--|--|
| Effective Date July 27th 1987 | County and State Yavapai County Arizona |
| AFFIANT (Name, Address, and Zip Code) Lucille Kelley & Clyde Thomason P.O. Box # 25 Congress, Arizona 85332 Thomason Group | OWNERS OF MINING CLAIM (Names, Addresses, and Zip Codes) Clyde Thomason and Lucille Kelley P.O. Box 25 Congress, Arizona 85332 |

RECEIVED
B.L.M. AZ STATE OFFICE
AUG 19 1987


| | |
|---|---|
| Mining Claim (Name, Number, and Mining District) Lost Boltz AMC 68558 Weaver | Period of Time Covered by this Affidavit (give dates) Year of 1987 |
|---|---|

Recording and Filing Information
The Location Notice of this Mining Claim is recorded at Docket 211, Page 394, Weaver
Mining District, in the Office of the County Recorder of Yavapai County, Arizona.
The Location Notice is also filed under filing serial number 68558 with the proper BLM office Located in Phoenix in the State of Arizona.

PURSUANT TO ARS §27-208 and 43-CFR 3833.2 Affiant States:

- Affiant is a citizen of the United States, is over 18 years of age, resides at the above address and is personally acquainted with the above described mining claim.
- During the period of time stated above, at least \$ 1000.00 worth of work and improvements were done and performed upon Mining Claim not including the location work of the claim.
- The work and improvements were made by and at the expense of the above named Owner of Mining Claim for the purposes of complying with the laws of the United States pertaining to assessment or annual work.
- The following persons were employed by Owner of Mining Claim and labored upon Mining Claim and did the work and improvements: Clyde Thomason, Fred Lyman, Lucille Kelley, Bill Kelley

5. The following work was performed on Mining Claim:
Sampling, Testing, Excavation



INSTRUMENT # 8731900
OFFICIAL RECORDS OF
YAVAPAI COUNTY
PATSY C. JENNEY
REQUEST OF:
CLYDE THOMASON
DATE: 08/12/87 TIME: 12:45
FEE: 5.00
BOOK 1962 PAGE 890 PAGES: 001

INDEXED & MICROFILMED

Clyde Thomason Lucille Kelley
Signatures of Affiant

| | | |
|---|--|---|
| STATE OF: Arizona COUNTY OF: Yavapai Date of Verification <u>8-12-87</u> | Verification. On this date, before me, a Notary Public, SS. personally appeared: <u>Clyde Thomason & Lucille Kelley</u> who, being duly sworn upon oath, stated that he had read this document and knows of his own knowledge that the facts stated within are true and correct, except for those matters based on information which he believes to be true. | Signature of Notary Public: <u>Kathron M. Gonzales</u> Notary Expiration Date: |
|---|--|---|

OFFICIAL SEAL
KATHRON M. GONZALES
NOTARY PUBLIC, STATE OF ARIZONA
YAVAPAI COUNTY
My Comm Expires March 5 1990

INSTRUCTIONS: Record in Office of County Recorder for County where claim is located proper BLM office before December 30 each year.

This instrument was recorded or filed at the request of:
 Clyde Thomason & Lucille Kelley
P.O. Box #25
Congress, Arizona 85332

CERTIFICATE OF RECORDATION OR FILING
I certify that this instrument was filed or recorded on the date, at the time, in the docket, beginning with the page number, and with the fee number and file number stamped in the top space of this instrument. If the instrument is of multiple pages, the docket and page set forth represent the first page of that instrument and that instrument extends through Docket _____ Page _____

The recording official is directed to return this instrument or a copy thereof to the above person.

68526

STATE OF ARIZONA, } ss. I hereby certify that the within instrument was filed and recorded | Fee No.:
County of _____, 19_____
In Docket No. _____, Page _____



INSTRUMENT # 8731909
OFFICIAL RECORDS OF
YAVAPAI COUNTY
PATSY C. JENNEY
REQUEST OF:
CLYDE THOMASON
DATE: 08/12/87 TIME: 12:45
FEE: 5.00
BOOK 1962 PAGE 902 PAGES: 001

When recorded mail to:
CLYDE THOMASON & LUCILLE KELLEY
P.O. BOX 25
Congress, Arizona 85332
INDEXED by hand
MICROFILMED
By _____

RUSH AFFIDAVIT OF PERFORMANCE OF ANNUAL WORK

RECEIVED
B.L.M. AZ STATE OFFICE

| | | | | | |
|----|----|---|-----|---|-----|
| \$ | 5 | 1 | 4 | 5 | St |
| | Ek | | Map | | Pcl |

State of Arizona }
County of Yavapai } ss

AUG 19 1987
7:45 A.M.
PHOENIX, ARIZONA

1. CLYDE THOMASON & LUCILLE KELLEY
Name
P. O. BOX 25
Address
Congress Arizona 85332
City State Zip

being duly sworn according to law deposes and says that they are a citizen of the United States more than eighteen years of age and that all of the facts set forth in this affidavit are true and correct according to the best of their knowledge, information and belief.

68538-

2. That they are personally acquainted with the mining claim named Golden Hawk 3 - 6, AMC 68541 & Black Hawk 1 - 4, AMC 68532-58535 situate in the Weaver Mining District, Yavapai County, Arizona, the location of which is recorded in the office of the County Recorder of that County in Book 200-182-186, Page 79-82-136, 137, 336-339 Notice of location is posted in Section 34-35, Township 9N, Range 5W, G&SRB&M.

3. That between the dates of Sept.-1986 & June-1987 and before the 1st of Sept. 1987 at least FIFTEEN THOUSAND DOLLARS (\$15,000.00) dollars worth of work and improvements were done and performed upon this claim not including location work.

4. The work and improvements were made by and at the expense of McFarland & Hullinger, a Tooele, Utah Partnership, in behalf of Clyde Thomason & Lucille Kelley, owners of the mine for the purpose of complying with the laws of the United States pertaining to assessments or annual work.

5. Russell Twiford, Wilmer Nelsen, Edward Marquez & A.J. McMahon were the names of the persons employed by the owner who labored to do the work and improvements.

6. The work and improvements done were Excavation, testing, drilling as a development operation

Dated August 7, 1987

Russell H. Twiford
Signature

SEAL

Subscribed to and sworn before me, a Notary Public, this 7 day of August, 1987, by Russell H. Twiford

My Commission expires My Commission Expires Dec. 18, 1987
Patsy C. Jenney
Notary Public


68526
JK

STATE OF ARIZONA, } ss. I hereby certify that the within instrument was filed and recorded
County of _____, 19____, at _____ M.
In Docket No. _____, Page _____

Fee No.: _____
Fee: \$ _____

When recorded mail to:
LUCILLE KELLEY
P.O. BOX # 25
CONGRESS, ARIZONA. 85332

RUSH



Instrument # **16878**
Recorded Official Records
of Yavapai County, Arizona.
MAY 9 '86 - 10 15 AM
at the request of Lucille Kelley
PATSY C. JENNEY, County Recorder Pgs. _____
Arda Weedat
Deputy Recorder

AFFIDAVIT OF PERFORMANCE OF ANNUAL WORK

State of Arizona }
County of Yavapai } ss

58

1. Thomason Group Clyde Thomason and Lucille Kelley
Name
P.O. Box # 25
Address
Congress, Arizona 85332
City State Zip

being duly sworn according to law deposes and says that they are a citizen of the United States more than eighteen years of age and that all of the facts set forth in this affidavit are true and correct according to the best of their knowledge, information and belief.

2. That they are personally acquainted with the mining claim named Thomason Group- Attached
Blm No Attached situate in the Weaver Mining District,
Yavapai County, Arizona, the location of which is recorded in the office of
the County Recorder of that County in Book Attached, Page Attached. Notice of
location is posted in Section Attached, Township 9N, Range 4W & 5W, G&SRB&M.

3. That between the dates of Feb 1986 and March 1986
at least Sixty Thousand Dollars (\$ 60,000/00)
dollars worth of work and improvements were done and performed upon this claim not including
location work.

4. The work and improvements were made by and at the expense of Lessee Cal Schroeder
and Owners Clyde Thomason & Lucille Kelley, owners of the mine for the
purpose of complying with the laws of the United States pertaining to assessments or annual work.

5. Fred Lyman, Steve McLaine, Edna Schroeder, Lucille Kelley,
Clyde Thomason, Bill Kelley
were the names of the persons employed by the owner who labored to do the work and improvements.

6. The work and improvements done were Continous Operation, Plus Sampling
Exavcation, and testing on all claims

RECEIVED
B.L.M. AZ STATE DEPT


MAY 23 1986

7:45 A.M.
PHOENIX, ARIZONA

Dated May 9 1986 Lucille Kelley
Signature

800-1818 PAGE 622

Subscribed to and sworn before me, a Notary Public, this 9th day of May,
1986, by Lucille Kelley

My Commission expires _____


Dorothy Clupper
Notary Public

| CLAIMS NAMES | AMC | BOOK | PAGE |
|-----------------------|---------------|------|------|
| APEX ✓ | 68552 | 181 | 247 |
| BLUE BELL ✓ | 68550 | 181 | 135 |
| ✓ CHARLENE | 68585 | 155 | 316 |
| DOWDY ✓ | 68571 | 181 | 99 |
| DOWDY EXT ✓ | 68572 | 203 | 104 |
| ✓ FOUR HUNDRED | 68530 | 150 | 182 |
| ✓ FOUR HUNDRED NO 2 ✓ | 68576 | 150 | 243 |
| GOLD GLUCH ✓ | 68583 | 176 | 564 |
| GOLD NUGGET ✓ | 68580 | 139 | 315 |
| GOLD STRIKE ✓ | 68577 | 150 | 280 |
| ✓ GOLDEN GLOW | 68579 | 145 | 1 |
| GOLDEN ROD ✓ | 68553 + | 181 | 100 |
| GOLDEN ROD "A" ✓ | 68554 | 134 | 424 |
| GOLDEN ROD EXT ✓ | 68584 | 181 | 101 |
| HILLSIDE ✓ | 68551 | 199 | 181 |
| LUCKEY STRIKE #1 ✓ | 68581 | 139 | 316 |
| LUCKEY STRIKE #2 ✓ | 68582 | 139 | 317 |
| THOMASON ✓ | 68531 | 115 | 48 |
| BLUE BUCKET ✓ | 68556 + | 201 | 537 |
| BLACK MEXICAN ✓ | 68574 68574 ✓ | 181 | 268 |
| BLUE BUCKET ✓ | 68556 | 201 | 537 |
| BLUE BUCKET EXT ✓ | 68557 + | 201 | 538 |
| BLACK HAWK ✓ | 68555 | 196 | 561 |
| ✓ WILD HORSE | 68528 | 145 | 224 |
| ✓ WILD HORSE EXT | 68527 | 150 | 241 |
| ✓ OLD WILD HORSE | 68529 | 145 | 224 |
| ✓ ROCK HOUSE EXT | 68526 | 150 | 242 |
| ✓ LUCKEY ROXIE | 68575 | 134 | 455 |
| ✓ MOUNTIAN TOP | 68578 + | 150 | 238 |
| GOLD BASIEN ✓ | 68567 | 3 | 569 |

BOOK 1818 PAGE 623

RECEIVED
 BUREAU OF STATE OFFICE
 MAY 23 1986
 TUCSON, ARIZONA

68532-68535
68538-68541

STATE OF ARIZONA, } I hereby certify that the within instrument was filed and recorded Fee No.:
County of _____ } ss. _____
In Docket No. _____, Page _____

Instrument # **16881**
Recorded Official Records
of Yavapai County, Arizona.
MAY 9 '86 - 10 15 AM
at the request of Lucille Kelley
PATSY C. JENNEY County Recorder Pgs. 1
Deputy Shirley Weedon :: \$
Deputy Recorder - |

When recorded mail to:
RUSH
Below

AFFIDAVIT OF PERFORMANCE OF ANNUAL WORK

State of Arizona }
County of YAVAPAI } ss

51

1. CLYDE THOMASON & LUCILLE KELLEY
Name
P. O. BOX 25
Address
CONGRESS ARIZONA 85332
City State Zip

being duly sworn according to law deposes and says that they are a citizen of the United States more than eighteen years of age and that all of the facts set forth in this affidavit are true and correct according to the best of their knowledge, information and belief.

2. That they are personally acquainted with the mining claim named Golden Hawk 3 thru 6 thru 4: AMC 68532-58535 & Black Hawk 1 situate in the Weaver Mining District, Yavapai County, Arizona, the location of which is recorded in the office of the County Recorder of that County in Book 200-182-186, Page 79-82-136-137-336-339 Notice of location is posted in Section 34-35, Township 9N, Range 5W, G&SRB&M.
3. That between the dates of Sept. 1985 & May 1, 1986 and before Sept. 1, 1986 at least Fifty Thousand Dollars (\$ 50,000.00) dollars worth of work and improvements were done and performed upon this claim not including location work.
4. The work and improvements were made by and at the expense of McFarland & Hullinger & Lucille Kelley a Tooele, Utah Co. in behalf of Clyde Thomason, owners of the mine for the purpose of complying with the laws of the United States pertaining to assessments or annual work.
5. Russell Twiford, Wilmer Nelsen, Eddie Marquez, Ray Brill were the names of the persons employed by the owner who labored to do the work and improvements.
6. The work and improvements done were Excavation, testing, mining & milling as a development operation.

RECEIVED
B.L.M. AZ STATE OFFICE
MAY 23 1986
7:45 A.M.
PHOENIX, ARIZONA

Dated April 21, 1986

[Signature]
Signature

800-1818 PAGE 627

Subscribed to and sworn before me, a Notary Public, this 1 day of May, 1986, by Linda J. Resnell

My Commission expires 8-21-89 Linda J. Resnell
Notary Public

STATE OF ARIZONA, } I hereby certify that the within instrument was filed and recorded
County of _____ } ss. _____, 19____, at _____ M.
In Docket No. _____ Page _____

Fee No.:

When recorded mail to:
Lucille Kelley
P.O. Box # 25
Congress, arizona 85332

RUSH

RECORDED YAVAPAI COUNTY ARIZONA

Instrument # **16882**
Recorded Official Records
of Yavapai County, Arizona.
MAY 9 '86 - 10 15 AM

at the request of Lucille Kelley
PATSY C. JENNEY, County Recorder Regs.
Deputy Jinda Weedah

AFFIDAVIT OF PERFORMANCE OF ANNUAL WORK

50

State of Arizona }
County of Yavapai } ss

1. THOMASON GROUP- CLYDE THOMASON & LUCILLE KELLEY
Name

P.O. BOX #25
Address

CONGRESS, ARIZONA. 85332
City State Zip

being duly sworn according to law deposes and says that they are a citizen of the United States more than eighteen years of age and that all of the facts set forth in this affidavit are true and correct according to the best of their knowledge, information and belief.

2. That they are personally acquainted with the mining claim named GOLDEN HAWK # 1&2
THOMASON GROUP
AMC #68536 68537 situate in the WEAVER Mining District,
YAVAPAI County, Arizona, the location of which is recorded in the office of
the County Recorder of that County in Book 182, Page 136 & 137. Notice of
location is posted in Section 25- 26, Township 9N, Range 5 W, G&SRB&M.

3. That between the dates of Feb 1986 and mar 1986
at least Two Thousand Four Hundred dollars (\$ 2400.00)
dollars worth of work and improvements were done and performed upon this claim not including
location work.

4. The work and improvements were made by and at the expense of Clyde Thomason &
Lucille Kelley, owners of the mine for the
purpose of complying with the laws of the United States pertaining to assessments or annual work.

5. Fred Lyman, Clyde Thomason, Lucille Kelley
were the names of the persons employed by the owner who labored to do the work and improvements.

6. The work and improvements done were Excavation, Testing and Sampling

RECEIVED
B.L.M. AZ STATE
MAY 23 1986

Dated May 9 - 86 Lucille Kelley
Signature

BOOK **1818** PAGE **628**

Subscribed to and sworn before me, a Notary Public, this 9th day of May,
1986, by Lucille Kelley

My Commission expires

OFFICIAL SEAL
DOROTHY J. CLUPPER
NOTARY PUBLIC - ARIZONA
YAVAPAI COUNTY
My Comm. Expires Dec. 15, 1989

Dorothy J Clupper
Notary Public

68546
200682

STATE OF ARIZONA,

I hereby certify that the within instrument was filed and

Fee No.:

County of _____

ss. recorded _____

In Docket No. _____

RECORDED YAVAPAI COUNTY ARIZONA

Instrument # **16876**
Recorded Official Records
of Yavapai County, Arizona.
MAY 9 '86 -10 15 AM

at the request of Lucille Kelley
PATSY C. JENNEY, County Recorder Pgs
Deputy Jerald DeLeon

Witness

When recorded mail to:
LUCILLE KELLEY
P.O. BOX #25
CONGRESS, ARIZONA
85332

RUSH

=: \$

By _____
Deputy Recorder

AFFIDAVIT OF PERFORMANCE OF ANNUAL WORK

State of Arizona
County of YAVAPAI ss.

51

- The undersigned being duly sworn according to law deposes and says that they are a citizen of the United States, more than eighteen years of age and that all of the facts set forth in this affidavit are true and correct according to the best of their knowledge, information and belief.
- That they are personally acquainted with the following mining claims.

| Claim Name | Arizona Mining Claim Number | Claim Type | Location Notice Recorded in Book or Docket No., Page No. | |
|------------------|-----------------------------|------------|--|-----|
| THOMASON GROUP | | | | |
| SPANISH GOLD | 200682 ✓ | PLACER | 1550 | 825 |
| SPANISH GOLD #2 | 200683 ✓ | PLACER | 1550 | 826 |
| SPANISH GOLD ##3 | 200684 ✓ | PLACER | 1550 | 827 |

ATTACHED SHEET

3. That between the date of APRIL 1986 and MAY 1986 at least SIXTY EIGHT HUNDRED DOLLARS (\$ 6,800.00) worth of work and improvements were done and performed upon this claim not including location work.

4. The work and improvements were made by and at the expense of CLYDE THOMASON AND LUCILLE KELLEY owner of the mine whose address is P.O. BOX #25 CONGRESS, ARIZONA 85332

for the purpose of complying with the laws of the United States pertaining to assessment or annual work.

5. The name of the people employed by the owner to do the work and improvements were Clyde Thomason, Fred Lyman, Lucille Kelley

6. The work and improvements done were EXVACTION, SAMPLING, TESTING

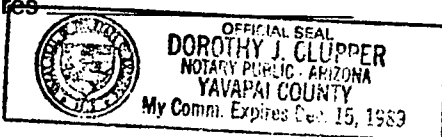
Date May 9, 1986

Lucille Kelley
Signature

Subscribed to and sworn before me this 9th day of May 1986 by Lucille Kelley

My comm. expires

Dorothy J. Clupper
Notary Public



RECEIVED
B.L.M. AZ STATE OFFICE
MAY 23 1986

BOOK **1818** PAGE **618**

SPANISH GOLD #4

AMC 200685 ✓

BOOK 1550

PAGE 828

SPANISH GOLD #5

AMC 68546

BOOK 202

PAGE 72

SPANISH GOLD #6

AMC 68547

Book 202

PAGE 73

SPANISH GOLD #7

AMC 68548

BOOK 202

PAGE 74

SPANISH GOLD #8

AMC 68549

BOOK 202

PAGE 75

BOOK 1818 PAGE 619

RECEIVED
B.L.M. AZ STATE OFFICE
MAY 23 1986

Instrument # **16880**
 Recorded Official Records
 of Yavapai County, Arizona.
MAY 9 '86 - 10 15 AM
 at the request of Lucille Kelley
 PATSY C. JENNEY, County Recorder Pgs. 1
 Deputy Anna Weardon

STATE OF _____)
 COUNTY OF _____) ss. I hereby ce
 Witness my hand and Official Seal. filed for re
 Indexed Paged Blotted State of -

Page _____
RUSH

When recorded, mail to: LUCILLE KELLEY P.O. BOX #25 CONGRESS ARIZONA 85332

AFFIDAVIT OF PERFORMANCE OF ANNUAL WORK
 (Mining Claim)

58

State of ARIZONA)
 County of YAVAPAI) ss.

I, THOMASON GROUP* CLYDE THOMASON, LUCILLE KELLEY
 NAME
P.O. BOX # 25
 ADDRESS
CONGRESS, ARIZONA* ARIZONA 85332
 CITY STATE ZIP

being first duly sworn according to law, depose and say that I am a citizen of the United States, more than eighteen years of age, and that all of the facts set forth in this affidavit are true and correct according to the best of my knowledge, information and belief:

- That I am personally acquainted with the mining claim named LOST BOLTZ ✓
AMC* 68558 BOOK 211 PAGE 394, situated in the WEAVER Mining
 District, _____ County, YAVAPAI, the location of which is recorded in the office
 of the County Recorder of said County in Book 211, Page(s) 394. Notice of location is posted
 in Section 13, Township 9N, Range 5W.
SALT RIVER AND GILA MERIDIAN Base and Meridian;
- That between the dates of FEB 1986 and MARCH 1986
 at least TWELVE HUNDRED (\$ 1200.00)
 dollars worth of work and improvements were done and performed upon this claim not including location work;
- That the work and improvements were made by and at the expense of CLYDE THOMASON & LUCILLE KELLEY
THOMASON GROUP, owner(s) of the mine for the
 purpose of complying with the laws of the United States pertaining to assessments or annual work;
- That the following individuals were employed to perform the work and improvements alleged herein; FRED LYMAN
CLYDE THOMASON AND LUCILLE KELLEY
- The work and improvements performed were SAMPLING, TESTING, AND EXCAVATION

RECEIVED
 B.L.M. AZ STATE
 MAY 23 1986

7:45 A.M.
 PHOENIX, ARIZONA

Dated May 9, 1986 Lucille Kelley
 SIGNATURE

SUBSCRIBED AND SWORN TO before me, a Notary Public, this 9th day of May
 1986, by Lucille Kelley

MY COMMISSION EXPIRES  **DOROTHY J. CLUPPER**
 NOTARY PUBLIC ARIZONA
 My Comm. Expires Dec. 15, 1989

Dorothy J. Clupper
 NOTARY PUBLIC

68559

STATE OF ARIZONA, I hereby certify that the within instrument was filed and
 County of _____ ss. recorded _____, 19____, at _____ M.
 In Docket No. _____ Done _____ at the request of _____

When recorded mail to:
 LUCILLE KELLEY
 P.O. BOX # 25
 CONGRESS, ARIZONA
 85332

Witness _____
 By _____

RUSH

Instrument # **16875**
 Recorded Official Records
 of Yavapai County, Arizona.
MAY 9 '86 - 10 15 AM
 at the request of Kelley Lucille
 PATSY C. JERNEY, County Recorder Pgs. 1
 Deputy Linda Weedon Fee: \$

AFFIDAVIT OF PERFORMANCE OF ANNUAL WORK

State of Arizona
County of YAVAPAI ss.

SP

- The undersigned being duly sworn according to law deposes and says that they are a citizen of the United States, more than eighteen years of age and that all of the facts set forth in this affidavit are true and correct according to the best of their knowledge, information and belief.
- That they are personally acquainted with the following mining claims.

| Claim Name | Arizona Mining Claim Number | Claim Type | Location Notice Recorded in Book or Docket No., Page No. |
|------------|-----------------------------|------------|--|
| MIDNIGHT | 68559 | PLACER | 211 499 |
| | | | |
| | | | |

- That between the date of FEB 1986 and MARCH 1986 at least TWELVE HUNDRED DOLLARS (\$1200.00) worth of work and improvements were done and performed upon this claim not including location work.
- The work and improvements were made by and at the expense of Clyde Thomason and Lucille Kelley owner of the mine whose address is P.O. Box # 25 Congress, Arizona, 85332 for the purpose of complying with the laws of the United States pertaining to assessment or annual work.
- The name of the people employed by the owner to do the work and improvements were Clyde Thomason, Lucille Kelley, Fred Lyman
- The work and improvements done were Exavaction, Testing

Date May 9 1986

Lucille Kelley
Signature

Subscribed to and sworn before me this 9th day of May
Lucille Kelley

RECEIVED
M. AZ STATE OFF. OF
1986
23-1986

My comm. expires _____

OFFICIAL SEAL
DOROTHY J. CLUPPER
 NOTARY PUBLIC, ARIZONA
 YAVAPAI COUNTY
 My Comm. Expires: Dec. 15, 1989

Dorothy J. Clupper
Notary Public

BOOK **1818** PAGE **617**


68561-68564

STATE OF ARIZONA, } ss. I hereby certify that the within instrument was filed and recorded Fee No.:
County of _____, 19____, at _____ M.
In Docket No. _____, Page _____ at the request of _____

When recorded mail to:
Lucille Kelley
P.O. Box # 25
Congress, Arizona
85332

RUSH

With _____
By - _____



Instrument # **16879**
Recorded Official Records
of Yavapai County, Arizona.
MAY 9 '86 - 10 15 AM
at the request of Lucille Kelley
Patsy C. Jenney, County Recorder Pgs. 2
Deputy Kinda Weedon

AFFIDAVIT OF PERFORMANCE OF ANNUAL WORK

State of Arizona }
County of Yavapai } ss

sl

1. Thomason Group- Clyde Thomason & Lucille Kelley
Name
P.O. Box # 25 Congress, Arizona 85332
Address
Congress Arizona 85332
City State Zip

being duly sworn according to law deposes and says that they are a citizen of the United States more than eighteen years of age and that all of the facts set forth in this affidavit are true and correct according to the best of their knowledge, information and belief.

2. That they are personally acquainted with the mining claim named Joker Gluch and Lost
AMC No Attached
Dutchman No. 1 thru 3 situate in the Weaver Mining District,
Yavapai County, Arizona, the location of which is recorded in the office of
the County Recorder of that County in Book 153, Page 106-63-64-21 Notice of
location is posted in Section 8, Township 9N, Range 4W, G&SRB&M.

3. That between the dates of Feb 1986 and March 1986
at least \$800.00 Eight Hundred (\$ 800.00)
dollars worth of work and improvements were done and performed upon this claim not including
location work.

4. The work and improvements were made by and at the expense of Clyde Thomason and
Lucille Kelley, owners of the mine for the
purpose of complying with the laws of the United States pertaining to assessments or annual work.

5. Fred Lyman, Clyde Thomason, Lucille Kelley
were the names of the persons employed by the owner who labored to do the work and improvements.


6. The work and improvements done were Excavation, Testing of Minerals
Cleaning of Portal on section 8 Nw 1/4 T 9n R4w

RECEIVED
MARICOPA STATE OFFICE
MAY 23 1986
7:00 a.m.
PHOENIX, ARIZONA

Dated May 9 - 1986 Lucille Kelley
Signature

BOOK 1818 PAGE 624

Subscribed to and sworn before me, a Notary Public, this 9th day of May,
1986, by Lucille Kelley.

My Commission expires _____

Dorothy J. Clupper
Notary Public

| CLAIMS NAMES: | AMC | BOOK | PAGE |
|--------------------|-------|------|------|
| JOKER GLUCH | 68561 | 153 | 10 |
| LOST DUTCHMAN NO 1 | 68562 | 153 | 63 |
| LOST DUTCHMAN NO 2 | 68563 | 153 | 64 |
| LOST DUTCHMAN NO 3 | 68564 | 153 | 219 |

BOOK 1818 PAGE 625

RECEIVED
 B.L.M. AZ STATE OFFIC
 MAY 23 1986
 7:45 A.M.
 PHOENIX, ARIZONA

68565 179583

STATE OF ARIZONA,

I hereby certify that the within instrument was Land


Fee No.:

County of _____

ss.

recorded _____, 19____, at _____ M.

In Docket No. _____, P



When recorded mail to:

Witness _____

Clyde Thomason
P.O. Box #25
Congress, Arizona
85332

RUSH

By _____

AFFIDAVIT OF PERFORMANCE OF ANNUAL WORK

State of Arizona
County of Yavapai ss.

58

1. The undersigned being duly sworn according to law deposes and says that they are a citizen of the United States, more than eighteen years of age and that all of the facts set forth in this affidavit are true and correct according to the best of their knowledge, information and belief.

Other Claims of this Group are attached
2. That they are personally acquainted with the following mining claims.

| Claim Name | Arizona Mining Claim Number | Claim Type | Location Notice Recorded in Book or Docket No., Page No. | |
|--------------|-----------------------------|------------|--|--------|
| MYERS GROUP | | | | |
| MYERS N.O.#1 | 68565 ✓ | Lode | 1001 | 609 |
| MYERS N.O.#2 | 68566 ✓ | lode | 1001 | 610 |
| Buckhorn | 179583 ✓ | lode | 11473 | 663-64 |

3. That between the date of Feb 1986 and March 1986 at least 1,660.00 Sixteen Hundred (\$1,600.00) worth of work and improvements were done and performed upon this claim not including location work.

4. The work and improvements were made by and at the expense of Clyde Thomason & Lucille Kelley owner of the mine whose address is P.O. Box # 25 Congress, Arizona. 85332 for the purpose of complying with the laws of the United States pertaining to assessment or annual work.


5. The name of the people employed by the owner to do the work and improvements were Fred Lyman, Clyde Thomason, Lucille Kelley

6. The work and improvements done were Cleaning Portals, Vien Exposure
Sampling of Ore Body

Date April 11th 1986 May 9/86 Lucille Kelley Signature

Subscribed to and sworn before me this 9th day of May 1986 by Lucille Kelley

My comm. expires _____



Dorothy J. Clupper
Notary Public

BOOK 1818 PAGE 620

RECEIVED B.L.M. STATE OFFICE MAY 23 1986

68560
68567 - 570
179582

GOLD BASIEN ✓ AMC 68567 ✗
Golden Eagle ✓ AMC 68568 ✗
Lobo ✓ AMC 68569 ✗
Minx ✓ Amc 68570 ✗
Mohawk ✓ Amc 179582 ✗
Alice May ✓ Amc 68560 ✗

Book 3 Page 569
Book 865 Page 497
Book 1001 Page 612
Book 1001 Page 611
Book 1473 Page 661
Book 148 Page 204

BOOK 1818 PAGE 621

RECEIVED
B.L.M. AT S. 1100
MAY 23 1986

STATE OF ARIZONA, } ss. I hereby certify that the within instrument was filed and recorded
 County of _____, 19____, at _____ M.
 In Docket No. _____, Page _____, at the request of _____

Fee No.:
 68303
 68550
 226987
 227045
 Fee: \$ _____

When recorded mail to:

Witness my hand and official seal.

 County Recorder
 By _____
 Deputy Recorder

AFFIDAVIT OF PERFORMANCE OF ANNUAL WORK

State of Arizona }
 County of Yavapai } ss

RECEIVED
 B.L.M. AZ STATE OFFICE
 DEC 27 1985
 7:45 A.M.
 PHOENIX, ARIZONA

1. Grubstaker
 Name
P.O. Box 1483
 Address
Wickenburg Ariz 85358
 City State Zip

being duly sworn according to law deposes and says that they are a citizen of the United States more than eighteen years of age and that all of the facts set forth in this affidavit are true and correct according to the best of their knowledge, information and belief.

2. That they are personally acquainted with the mining claim named listed
 _____ situate in the Yuleaver Mining District,
Yavapai County, Arizona, the location of which is recorded in the office of
 the County Recorder of that County in Book _____, Page _____. Notice of
 location is posted in Section 25/26/33/34/35/36 9-N, Range 5-W, G&SRB&M.

3. That between the dates of Sept 1, 1984 and Aug 31, 1985
 at least eight thousand eight hundred (\$8800.00)
 dollars worth of work and improvements were done and performed upon this claim not including
 location work.

4. The work and improvements were made by and at the expense of Grubstaker
 _____, owners of the mine for the
 purpose of complying with the laws of the United States pertaining to assessments or annual work.

5. Employees of Grubstaker

 were the names of the persons employed by the owner who labored to do the work and improvements.

6. The work and improvements done were getting samples and
running tests.

Dated Dec 26, 1985 G.W. Garrity
 Signature

Subscribed to and sworn before me, a Notary Public, this 26 day of Dec,
 1985, by G.W. Garrity

My Commission expires 7/18/87 Dawni Garrity
 Notary Public

| Claim | Book/ Page | AMC# |
|------------------------|----------------------------------|------------------------|
| Sage 1, 3-5, 7, 9-10 ✓ | 121 / 501, 503-505, 507, 509-510 | AMC# 68320-68326 ✓ |
| Judson 11 | 112 / 300 | AMC# 68340 ✓ |
| * Apex 68552 ✓ | 181 / 267 | AMC# 68586 ✓ |
| Blue Bell | 181 / 135 | AMC# 68550 ✓ |
| Halden Lod "A" | 134 / 424 | AMC# 68554 ✓ |
| Black Hawk | 196 / 561 | AMC# 68555 ✓ |
| Hidden Hurd 1-57 | | AMC# 226987 - 227042 ✓ |
| Hidden Hurd 60-70 | | AMC# 227045 - 227055 ✓ |
| Midas 1-2 | 155 / 445-446 | AMC# 68327 - 68328 ✓ |
| Franklin 13 | 155 / 122 | AMC# 68341 ✓ |
| Hillside | 199 / 181 | AMC# 64551 * 68551 ✓ |
| Merrill 9 | 112 / 266 | AMC# 68344 ✓ |
| Oreo-Simo 1-4 | 1257 / 491-497 | AMC# 93087 - 93090 # |
| Ayers 5-9 | 121 / 493-496 | AMC# 68303 - 68307 ✓ |
| Rodeo | 129 / 519 | AMC# 68345 - ✓ |
| King no 10 | 115 / 383 | AMC# 68346 - ✓ |
| Midnight | 211 / 499 | AMC# 68559 ✓ |
| Young 8 | 115 / 179 | AMC# 68338 - ✓ |
| Halden Hawk 1-2 | 182 / 136-137 | AMC# 68536-68537 ✓ |
| Semo 1-10 | 134 / 368-377 | AMC# 68308-68317 ✓ |

68308 - 68317 ✓

68320 - 328 ✓

68344 - 346 ✓

68338 ✓

68340 - 68341 ✓

93087 - 93090 ✓

68550 - 68552 ✓

68554 - 68555 ✓

68559 ✓

68586 - 68587 ✓

226987 - 227042 ✓

227045 - 227055 ✓

RECEIVED
B.L.M. AZ STATE OFFICE

DEC 27 1965

7:45 A.M.
PHOENIX, ARIZONA

STATE OF ARIZONA, } ss. I hereby certify that the within instrument was filed and recorded
County of _____, 19____, at _____ M.
In Docket No. _____, Page _____, at the request of _____

Fee No.:
68329
68531
747.88
139610
SK

When recorded mail to:

Witness my hand and official seal.

County Recorder
By _____
Deputy Recorder

Fee: \$

AFFIDAVIT OF PERFORMANCE OF ANNUAL WORK

State of Arizona }
County of Yavapai } ss

RECEIVED
B.L.M. AZ STATE OFFICE
DEC 27 1985
7:45 A.M.
PHOENIX, ARIZONA

1. Shubstaker Name
P.O. Box 1483 Address
Vickiburg City AZ State 85358 Zip

being duly sworn according to law deposes and says that they are a citizen of the United States more than eighteen years of age and that all of the facts set forth in this affidavit are true and correct according to the best of their knowledge, information and belief.

2. That they are personally acquainted with the mining claim named listed situate in the Wheaver Mining District, Yavapai County, Arizona, the location of which is recorded in the office of the County Recorder of that County in Book _____, Page _____. Notice of location is posted in Section 5/6/7/8/12, Township 9-N, Range 4-W, G&SRB&M.

3. That between the dates of Sept 1, 1984 and Aug 31, 1985 at least four thousand seven hundred (\$4700) dollars worth of work and improvements were done and performed upon this claim not including location work.

4. The work and improvements were made by and at the expense of Shubstaker, owners of the mine for the purpose of complying with the laws of the United States pertaining to assessments or annual work.

5. Employees of Shubstaker, Inc. were the names of the persons employed by the owner who labored to do the work and improvements.

6. The work and improvements done were proving up the claims
running tests, sampling.
Ame #'s on list.

Dated Dec 26, 1985 G.W. Garity Signature

Subscribed to and sworn before me, a Notary Public, this 26 day of Dec, 1985, by G.W. Garity

My Commission expires 7/18/87 Gani Garity Notary Public

| Claim | Book/ page | Amc # |
|-------------------------|-------------|-----------------|
| 400#2 | 150/ 343 | 68576 ✓ |
| Christmas Code X,XX,XXX | | * 74738-74740 |
| Junks | | ✓ 74741 |
| Terrapin | | ✓ 74742 |
| Black Cat | | ✓ 74743 |
| Tierra de Oro | 139/476 | 68339 ✓ |
| Sowdy | 181/99 | 68571 ✓ |
| Sowdy ext | 104/203 | 68572 ✓ |
| Charlene | 139/203 | 68585 ✓ |
| Charlene | 155/316 | 68586 ✓ |
| Elmer #2 | 1407/65 | 139610 |
| Medaw 3-11 | 155/447-456 | ✓ 68329-68337 ✓ |
| Franklin 1 | 150/205 | 68347 ✓ |
| Shemason | 121/511 | 68531 ✓ |
| Gold Striker | 150/240 | 68577 ✓ |
| Golden Rod | 181/100 | 68553 ✓ |
| Golden Rod Ext | 181/101 | 68584 ✓ |
| Golden Glow | 145/1 | 68579 ✓ |
| Golden Nugget | 139/315 | 68580 ✓ |
| Buck Strick | 176/564 | 68583 ✓ |
| Ayres 11-12 | 121/499-500 | 68342-68343 ✓ |

68329-337 ✓
 68339 ✓
 68342-343 ✓
 68347 ✓
 68531 ✓
 68553 ✓
 68571-572 ✓
 68575-577 ✓
 68579-580 ✓
 68583-586 ✓

74738-74740 ✓
 139610 ✓

RECEIVED
B.L.M. AZ STATE OFFICE
DEC 27 1985


7:45 A.M.
PHOENIX, ARIZONA

68550 clg

STATE OF ARIZONA, } ss. I by certify that the within instrument was and recorded

Fee No.:

County of _____, 19____, at _____ M.
In Docket No. _____, Page _____



INDEXED
MICROFILMED

When recorded mail to:
LUCILLE KELLEY
P.O. BOX # 25
CONGRESS, ARIZONA
85332

Fee: \$ 5/18

AFFIDAVIT OF PERFORMANCE OF ANNUAL WORK

State of Arizona }
County of YAVAPAI } ss

RECEIVED
B.I.M. AZ STATE OFFICE
JUL 03 1985

1. LUCILLE KELLEY & CLYDE THOMASON Name
P.O. BOX # 25 Address
CONGRESS, ARIZONA 85332 City State Zip
7:45 A.M.
PHOENIX, ARIZONA

being duly sworn according to law deposes and says that they are a citizen of the United States more than eighteen years of age and that all of the facts set forth in this affidavit are true and correct according to the best of their knowledge, information and belief.

2. That they are personally acquainted with the mining claim named ATTACHED
THOMASON GROUP situate in the WEAVER Mining District,
BIM NO ATTACHED YAVAPAI County, Arizona, the location of which is recorded in the office of
the County Recorder of that County in Book ATTACHED, Page ATTACHED. Notice of
location is posted in Section ATTACHED, Township 9N, Range R5W-4W, G&SRB&M.

3. That between the dates of MAY 1985 and JUNE 1985
at least SIXTY THOUSAND DOLLARS (\$ 60,000 /00)
dollars worth of work and improvements were done and performed upon this claim not including
location work.

4. The work and improvements were made by and at the expense of CAL SCHROEDER LESSEE
IN BEHALF OF LUCILLE KELLEY & CLYDE THOMASON, owners of the mine for the
purpose of complying with the laws of the United States pertaining to assessments or annual work.
FRED LYMAN, BILL KELLEY, CLYDE THOMASON, LUCILLE KELLEY


5. CAL SCHROEDER, STEVE MCCLAIN, EDNA SCHROEDER
were the names of the persons employed by the owner who labored to do the work and improvements.

6. The work and improvements done were CONTINUOUS OPERATION, PLUS SAMPLING
EXAVCATION, TESTING ON ALL CLAIMS

Dated June 27/85 Lucille Kelley Signature
800-1733 PAGE 231/

Subscribed to and sworn before me, a Notary Public, this 27 day of June,
1985, by Lucille Kelley

My Commission expires July 25, 1986
Linda S. Weedon Notary Public



| CLAIM NAMES | AMC | BOOK | PAGE |
|-------------------------|-------------------------------|----------------|-------------------------------------|
| APEX | 68552 | 181 | 247 |
| Blue Bell | 68550 | 181 | 135 |
| CHARLENE | 68585 | 155 | 316 |
| DOWDY | 68571 | 181 | 99 |
| DOWDY EXT | 68572 | 203 | 104 |
| FOUR HUNDRED | 68530 | 150 | 182 |
| FOUR HUNDRED NO 2 | 68576 | 150 | 243 |
| GOLD GLUCH | 68583 | 176 | 564 |
| GOLD NUGGET | 68580 | 139 | 315 <i>closed 9-6-94</i> |
| GOLD STRIKE | 68577 | 150 | 280 |
| GOLDEN GLOW | 68579 | 145 | 1 |
| GOLDEN ROD | 68553 | 181 | 100 |
| GOLDEN ROD "A" | 68554 | 134 | 424 |
| GOLDEN ROD EXT | 68584 | 181 | 101 |
| HILLSIDE | 68551 | 199 | 181 |
| LUCKEY STRIKE #1 | 68581 | 139 | 316 |
| LUCKEY STRIKE #2 | 68582 | 139 | 317 |
| THOMASON | 68531 | 115 | 48 |
| BLUE BUCKET | 68556 | 201 | 537 |
| Black MEXICAN | 68550 <i>68574</i> | 181 | 268 |
| BLUE BUCKET | 68556 | 201 | 537 |
| BLUE BUCKET EXT | 68557 | 201 | 538 |
| BLACK HAWK | 68555 | 196 | 561 |
| WILD HORSE | 68528 | 145 | 224 |
| WILD HORSE EXT | 68527 | 150 | 241 |
| OLD WILD HORSE | 68529 | 145 | 224 |
| ROCK HOUSE EXT | 68526 | 150 | 242 |
| LUCKEY ROXIE | 68575 | 134 | 455 <i>closed 9-6-94</i> |
| MOUNTIAN TOP | 68578 | 150 | 238 |
| GOLD BASIEN | 68567 | 3 | 569 |

BOOK 1733 PAGE 232

RECEIVED
 B.L.M. AZ STATE OFFICE
 JUL 03 1985
 7:45 A.M.
 PHOENIX, ARIZONA

We are returning your affidavit(s) because the claim(s) referenced have been closed out and are therefore inactive.

If you have questions call our Mining Claims Section at (602) 241-5550.

Only: A MC 68560
A MC 68581
A MC 68582

179582 cog

STATE OF ARIZONA, } ss. I hereby certify that the within instrument was filed and recorded
County of _____ 19____ at _____ M.
In Docket No. _____ Page _____

Fee No.:
INDEXED
MICROFILMED

RECORDED YAVAPAI COUNTY ARIZONA
Instrument # 21260
Recorded Official Records
of Yavapai County, Arizona.
JUN 27 '85 - 11 05 AM
at the request of Lucille Kelley
PATSY C. PENNEY, County Recorder Pgs. 2
Deputy Linda Weedon

When recorded mail to:
Clyde Thomason
P.O. Box #25
Congress, Arizona 85332

cc: \$ 5
P

AFFIDAVIT OF PERFORMANCE OF ANNUAL WORK

State of Arizona }
County of YAVAPAI } ss

RECEIVED
B.L.M. AZ STATE OFFICE
JUL 03 1985

1. CLYDE THOMASON Name
P.O. #25 Address
CONGRESS, ARIZONA 85332 City State Zip
7:45 A.M.
PHOENIX, ARIZONA

being duly sworn according to law deposes and says that they are a citizen of the United States more than eighteen years of age and that all of the facts set forth in this affidavit are true and correct according to the best of their knowledge, information and belief.

2. That they are personally acquainted with the mining claim named Attached Sheet
MYERS GROUP situate in the WEAVER Mining District,
YAVAPAI County, Arizona, the location of which is recorded in the office of
the County Recorder of that County in Book ATTACHED, Page ATTACHED. Notice of
location is posted in Section 6, Township 9 N, Range 5 W, G&SRB&M.

3. That between the dates of MAY 1985 and June 1985
at least FIFTEEN HUNDRED DOLLARS (\$ 1500.00)
dollars worth of work and improvements were done and performed upon this claim not including
location work.

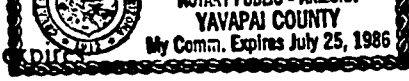
4. The work and improvements were made by and at the expense of Clyde Thomason
and LUCILLE KELLEY, owners of the mine for the
purpose of complying with the laws of the United States pertaining to assessments or annual work.

5. CAL SCHROEDER, CLYDE THOMASON, FRED LYMAN LUCILLE KELLEY
BILL KELLEY
were the names of the persons employed by the owner who labored to do the work and improvements.

6. The work and improvements done were CLEANING OF PORTALS VIEN
EXPOSER, SAMPLING OF ORE

Dated June 27/85 Signature Lucille Kelley
BDO-1733 PAGE 222

Subscribed to and sworn before me, a Notary Public, this 27 day of June
19 85, by Lucille Kelley

My Commission  Linda S. Weedon
Notary Public

| CLAIMS NAMES | AMC | BOOK | PAGE |
|--------------|--------|------|--------|
| MYERS #1 | 68565 | 1001 | 609 |
| Myers #2 | 68566 | 1001 | 610 |
| Buckhorn | 179583 | 1473 | 663-64 |
| Gold Basen | 68567 | 3 | 569 |
| Golden Eagle | 68568 | 865 | 497 |
| Lobo | 68569 | 1001 | 612 |
| Minx | 68570 | 1001 | 611 |
| Mohawk | 179582 | 1473 | 661 |
| Alice May | 68560 | 148 | 204 |

BOOK 1733 PAGE 223

RECEIVED
 B.L.M. AZ STATE OFFICE
 JUL 03 1985
 7:45 A.M.
 PHOENIX, ARIZONA

68559 cey

STATE OF ARIZONA, } hereby certify that the within instrument was filed and recorded
County of _____ } ss. _____, 19____, at _____ M.

Fee No.:

In Docket No. _____ Page _____

Instrument # **21264**
Recorded Official Records
of Yavapai County, Arizona.
JUN 27 '85 - 11 05 AM
at the request of Lucille Kelley
PATSY C. JENNEY, County Recorder Pgs. _____
Deputy Andrea Weedan

INDEXED
MICROFILMED

When recorded mail to:
LUCILLE KELLEY
P.O. BOX # 25
CONGRESS, ARIZ
85332

Fee: \$ 5/p

AFFIDAVIT OF PERFORMANCE OF ANNUAL WORK

State of Arizona }
County of YAVAPAI } ss

RECEIVED

1. CLYDE THOMASON & LUCILLE THOMASON KELLEY Name B.L.M. AZ STATE OFFICE

P.O. BOX # 25

JUL 03 1985

Address
CONGRESS, ARIZONA 85332

7:45 A.M.

City

State

PHOENIX, ARIZONA

being duly sworn according to law deposes and says that they are a citizen of the United States more than eighteen years of age and that all of the facts set forth in this affidavit are true and correct according to the best of their knowledge, information and belief.

2. That they are personally acquainted with the mining claim named MIDNIGHT
Thomason Group

AMC 68559 BOOK 211 Page 499 situate in the WEAVER Mining District,

YAVAPAI County, Arizona, the location of which is recorded in the office of the County Recorder of that County in Book 499+ " 211, Page 499. Notice of location is posted in Section 24, Township 9 N, Range 5 W, G&SRB&M.

3. That between the dates of MAY- 1985 and JUNE 1985

at least TWELVE HUNDRED DOLLARS (\$ 1200.000) dollars worth of work and improvements were done and performed upon this claim not including location work.

4. The work and improvements were made by and at the expense of CLYDE THOMASON & LUCILLE KELLEY, owners of the mine for the purpose of complying with the laws of the United States pertaining to assessments or annual work.

5. BILL KELLEY- FRED LYMAN - CLYDE THOMASON - LUCILLE KELLEY

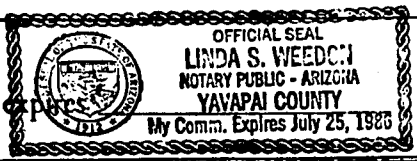
were the names of the persons employed by the owner who labored to do the work and improvements.

6. The work and improvements done were EXAVACTION AND TESTING
NORTH 1/4 OF SECTION 24 T-9N R-5W

Dated June 27/85 Lucille Kelley
Signature
BOOK 1733 PAGE 228

Subscribed to and sworn before me, a Notary Public, this 27 day of June, 1985, by Lucille Kelley

My Commission expires



Andrea Weedan
Notary Public


68558

STATE OF ARIZONA, } ss. I hereby certify that the within instrument is filed and recorded
County of _____, 19____, at _____ M.
In Docket No. _____, Page _____

Fee No.:

INDEXED
MICROFILMED

When recorded mail to:
LUCILLE KELLEY
P.O. BOX #25
CONGRESS, ARIZONA
85332



Instrument # **21261**
Recorded Official Records
of Yavapai County, Arizona.
JUN 27 '85 - 11 05 AM
at the request of Lucille Kelley
PATSY C. KENNEY, County Recorder Pgs. 10
Deputy Linda Weedon

Fee: \$ 5p

AFFIDAVIT OF PERFORMANCE OF ANNUAL WORK

State of Arizona }
County of YAVAPAI } ss

RECEIVED
B.L.M. AZ STATE OFFICE
JUL 03 1985

1. CLYDE THOMASON & LUCILLE KELLEY
Name
P.O. BOX # 25
Address
CONGRESS, ARIZONA 85332
City State Zip

7:45 A.M.
PHOENIX, ARIZONA

being duly sworn according to law deposes and says that they are a citizen of the United States more than eighteen years of age and that all of the facts set forth in this affidavit are true and correct according to the best of their knowledge, information and belief.

2. That they are personally acquainted with the mining claim named LOST BOLTZ
AMC 68558 BOOK 211 PAGE 394 situate in the WEAVER Mining District,
YAVAPAI County, Arizona, the location of which is recorded in the office of
the County Recorder of that County in Book 211, Page 394. Notice of
location is posted in Section 13, Township 9N, Range 5W, G&SRB&M.

3. That between the dates of MAY 1985 and JUNE 1985
at least TWELVE HUNDRED DOLLARS (\$ 1200.00)
dollars worth of work and improvements were done and performed upon this claim not including
location work.

4. The work and improvements were made by and at the expense of CLYDE THOMASON &
LUCILLE KELLEY, owners of the mine for the
purpose of complying with the laws of the United States pertaining to assessments or annual work.


5. BILL KELLEY FRED LYMAN CLYDE THOMASON & LUCILLE KELLEY
were the names of the persons employed by the owner who labored to do the work and improvements.

6. The work and improvements done were SAMPLING TESTING & EXCAVATION
IN NW 14/ SEC 13 T (N R5W)

Dated June 27/85 Lucille Kelley
Signature

BOOK 1733 PAGE 224

Subscribed to and sworn before me, a Notary Public, this 27 day of June,
19 85 Lucille Kelley




Linda S Weedon
Notary Public

68546
200682

STATE OF ARIZONA, } ss. I hereby certify that the within instrument was filed and recorded
County of _____, 19____, at _____ M.
In Docket No. _____, Page _____

Fee No.:
INDEXED
MICROFILMED

When recorded mail to:
LUCILLE KELLEY
P.O. BOX #25
CONGRESS, ARIZONA
RUSH 85332



Instrument # **21259**
Recorded Official Records
of Yavapai County, Arizona.
JUN 27 '85 - 11 05 AM
at the request of Lucille Kelley
PATSY R JENNEY, County Recorder Pgs. 2
Deputy Linda Weedon

Fee: \$ 5
1/p

AFFIDAVIT OF PERFORMANCE OF ANNUAL WORK

State of Arizona }
County of YAVAPAI } ss.

1. CLYDE THOMASON & LUCILLE KELLEY
Name
P.O. Box # 25
Address
CONGRESS ARIZONA 85332
City State Zip

being duly sworn according to law deposes and says that they are a citizen of the United States more than eighteen years of age and that all of the facts set forth in this affidavit are true and correct according to the best of their knowledge, information and belief.

2. That they are personally acquainted with the mining claim named Attached
SPANISH GOLDS Thomason Group, situate in the WEAVER Mining District,
YAVAPAI County, Arizona, the location of which is recorded in the office of
the County Recorder of that County in Book ATTACHED, Page ATTACHED. Notice of
location is posted in Section 6 & 7, Township 8 N, Range 4 W, G&SRB&M.

3. That between the dates of May 28 1985 and JUNE 30 1985
at least SIXTY EIGHT HUNDRED DOLLARS (\$6,800.00)
dollars worth of work and improvements were done and performed upon this claim not including
location work.

4. The work and improvements were made by and at the expense of Clyde Thomason
& Lucille Kelley, owners of the mine for the
purpose of complying with the laws of the United States pertaining to assessments or annual work.

5. FRED LYMAN, Clyde Thomason, Bill Kelley
& Lucille Kelley Ed Elton, Cal Shroeder
were the names of the persons employed by the owner who labored to do the work and improvements.

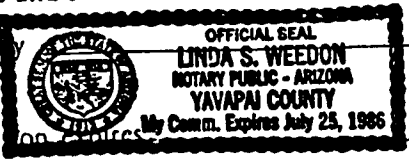
6. The work and improvements done were Exvaction, Sampling, testing

RECEIVED
B.L.M. AZ STATE OFFICE
JUL 03 1985

7:45 A.M.
PHOENIX, ARIZONA

Dated June 27/85 Lucille Kelley
Signature
BOOK 1733 PAGE 220

Subscribed to and sworn before me, a Notary Public, this 27 day of June
19 85, Lucille Kelley



My Commission Expires July 25, 1986

Linda S. Weedon
Notary Public

| CLAIMS NAMES | AMC | BOOK | PAGE |
|-----------------|--------|------|-------------------------------|
| SPANISH GOLD | 200682 | 1550 | 825 828 |
| SPANISH GOLD#2 | 200683 | 1550 | 826 |
| SPANISH GOLD#3 | 200684 | 1550 | 827 |
| SPANISH GOLD#4 | 200685 | 1550 | 828 |
| SPANISH GOLD #5 | 68546 | 202 | 72 |
| SPANISH GOLD #6 | 68547 | 202 | 73 |
| SPANISH GOLD #7 | 68548 | 202 | 74 |
| SPANISH GOLD# 8 | 68549 | 202 | 75 |

BOOK 1733 PAGE 221

RECEIVED
 B.L.M. AZ STATE OFFICE
 JUL 03 1985
 7:45 A.M.
 PHOENIX, ARIZONA

68532

clg


STATE OF ARIZONA, } ss. I hereby certify that the within instrument was filed and recorded

Fee No.:

County of _____, 19____, at _____ M.

In Docket No. _____, Page _____

INDEXED
MICROFILMED



When recorded mail to:
LUCILLE KELLEY
P.O. BOX #25
CONGRESS, ARIZONA

85332

Fee: \$

5/p

RUSH

AFFIDAVIT OF PERFORMANCE OF ANNUAL WORK

State of Arizona }
County of YAVAPAI } ss

RECEIVED
B.L.M. AZ STATE OFFICE
JUL 03 1985

1. CLYDE THOMASON & LUCILLE KELLEY
Name
P. O. Box 25
Address
Congress, Arizona 85332
City State Zip

7:45 A.M.
PHOENIX, ARIZONA

being duly sworn according to law deposes and says that they are a citizen of the United States more than eighteen years of age and that all of the facts set forth in this affidavit are true and correct according to the best of their knowledge, information and belief.

2. That they are personally acquainted with the mining claim named Golden Hawk 3 thru 6 1 thru 4 A MC 68532 - 58535 THOMASON GROUP Black Hawk situate in the Weaver Mining District, Yavapai County, Arizona, the location of which is recorded in the office of the County Recorder of that County in Book 200 - 182-186, Page 79-82 & 136, 137, 336-339 location is posted in Section 25: 26: 34: 35 Township 9N, Range 5W, G&SRB&M. 1985
3. That between the dates of October, 1984 & May 1 and before the 1st Sept. 1985 at least TWENTY THOUSAND (\$20,000.00) dollars worth of work and improvements were done and performed upon this claim not including location work.
4. The work and improvements were made by and at the expense of McFarland & Hullinger, a Tooele, Utah company in behalf of Clyde Thomason & Lucille Kelley owners of the mine for the purpose of complying with the laws of the United States pertaining to assessments or annual work.
5. Russell Twiford Jr., Wilmer Nelsen, Andrew J. McMahon, Tom Elliot were the names of the persons employed by the owner who labored to do the work and improvements.
6. The work and improvements done were Excavation, testing, mining & Milling as a development operation

BOOK 1733 PAGE 218

Dated May 1, 1985

[Signature]
Signature

Subscribed to and sworn before me, a Notary Public, this 28th day of May, 1985, by _____

SEAL

My Commission expires Sept. 13, 1986

[Signature]
Notary Public

| MIN NAME | AMC | OOK | PAGE |
|----------------|-------|-----|------|
| BLACK HAWK #1 | 68532 | 200 | 79 |
| " " #2 | 68533 | 200 | 80 |
| " " #3 | 68534 | 200 | 81 |
| " " #4 | 68535 | 200 | 82 |
| Golden Hawk #1 | 68536 | 182 | 136 |
| " " #2 | 68537 | 182 | 137 |
| " " #3 | 68538 | 186 | 336 |
| " " #4 | 68539 | 186 | 337 |
| " " #5 | 68540 | 186 | 338 |
| " " #6 | 68541 | 186 | 339 |
| # | # | | |

T9N RANGE 5W
 SEC - 25 - 26 - 34 - 35

CONTINUES CLAIMS

BOOK 1733 PAGE 219

RECEIVED
 B.L.M. AZ STATE OFFICE
 JUL 03 1985
 7:45 A.M.
 PHOENIX, ARIZONA


STATE OF ARIZONA, } ss. by certify that the within instrument was and recorded
County of _____, 19____, at _____ M.

Fee No.:

In Docket No. _____ Page _____

INDEXED
MICROFILMED

When recorded mail to:
LUCILLE KELLEY
P.O. BOX #25
CONGRESS, ARIZONA
85332



Instrument # **21265**
Recorded Official Records
of Yavapai County, Arizona.
JUN 27 85 - 11 05 AM
at the request of Lucille Kelley
PATSY C. JENNEY, County Recorder Pgs 20
Deputy Andrea Milledorn

Fee: \$ 5/p

AFFIDAVIT OF PERFORMANCE OF ANNUAL WORK

State of Arizona }
County of _____ } ss

RECEIVED
B.L.M. AZ STATE OFFICE
JUL 03 1985

1. CLYDE THOMASON & LUCILLE KELLEY
Name
P.O. BOX # 25
Address
CONGRESS, ARIZONA 85332
City State Zip
7:45 A.M. PHOENIX, ARIZONA

being duly sworn according to law deposes and says that they are a citizen of the United States more than eighteen years of age and that all of the facts set forth in this affidavit are true and correct according to the best of their knowledge, information and belief.

2. That they are personally acquainted with the mining claim named GOLDEN HAWK #1&2
~~THOMASON GROUP~~ AMC #68536 68537 situate in the WEAVER Mining District,
YAVAPAI County, Arizona, the location of which is recorded in the office of
the County Recorder of that County in Book 182, Page 136 137. Notice of
location is posted in Section 25 26, Township 9N, Range 5 W, G&SRB&M.

3. That between the dates of MAY 1985 and JUNE 1985
at least TWENTY FOUR HUNDRED DOLLARS (\$ 2400.00)
dollars worth of work and improvements were done and performed upon this claim not including
location work.


4. The work and improvements were made by and at the expense of CLYDE THOMASON &
LUCILLE KELLEY, owners of the mine for the
purpose of complying with the laws of the United States pertaining to assessments or annual work.

5. FRED LYMAN, BILL KELLEY, CLYDE THOMASON, LUCILLE KELLEY
were the names of the persons employed by the owner who labored to do the work and improvements.

6. The work and improvements done were EXVACTION, TESTING AND SAMPLING

Dated June 27/85 Lucille Kelley
Signature
BOOK 1733 PAGE 229

Subscribed to and sworn before me, a Notary Public, this 27 day of June,
19 85, Lucille Kelley



My Commission _____
Notary Public

Linda S Weedon
Notary Public

CLAIM NAMES
GOLDEN HALK NO!
GOLDEN HAWK NO*2

AMC
68536
68537


BOOK
182
182

PAGE
136
137

BOOK 1733 PAGE 230

RECEIVED
B.L.M. AZ STATE OFFICE
JUL 03 1985
7:45 A.M.
PHOENIX, ARIZONA

18589



We are returning your affidavit(s) because the claim(s) referenced have been closed out and are therefore inactive.

If you have questions call our Mining Claims Section at (602) 241-5550.

Only: A MC 68560
A MC 68581
A MC 68582

179582 cog

STATE OF ARIZONA, } ss. I do certify that the within instrument was filed and recorded

Fee No.:

County of _____

19____ at _____ M.

INDEXED

In Docket No. _____ Page _____

RECORDED YAVAPAI COUNTY ARIZONA

Instrument # **21260**
Recorded Official Records
of Yavapai County, Arizona.

JUN 27 '85 - 11 05 AM

at the request of Lucille Kelley
PATSY C. FENNEY, County Recorder Pgs. 21
Deputy Linda Weedon

MICROFILMED

When recorded mail to:
Clyde Thomason
P.O. Box #25
Congress, Arizona
85332

cc: \$ 5
P

AFFIDAVIT OF PERFORMANCE OF ANNUAL WORK

State of Arizona }
County of YAVAPAI } ss

RECEIVED
B.L.M. AZ STATE OFFICE

1. CLYDE THOMASON Name JUL 03 1985
P.O. #25 Address 7:45 A.M.
CONGRESS, ARIZONA 85332 PHOENIX, ARIZONA
 City State Zip

being duly sworn according to law deposes and says that they are a citizen of the United States more than eighteen years of age and that all of the facts set forth in this affidavit are true and correct according to the best of their knowledge, information and belief.

2. That they are personally acquainted with the mining claim named Attached Sheet
MYERS GROUP situate in the WEAVER Mining District,
YAVAPAI County, Arizona, the location of which is recorded in the office of
 the County Recorder of that County in Book ATTACHED, Page ATTACHED. Notice of
 location is posted in Section 6, Township 9 N, Range 5 W, G&SRB&M.

3. That between the dates of MAY 1985 and June 1985
 at least FIFTEEN HUNDRED DOLLARS (\$ 1500.00)
 dollars worth of work and improvements were done and performed upon this claim not including
 location work.

4. The work and improvements were made by and at the expense of Clyde Thomason
 and LUCILLE KELLEY, owners of the mine for the
 purpose of complying with the laws of the United States pertaining to assessments or annual work.

5. CAL SCHROEDER, CLYDE THOMASON, FRED LYMAN LUCILLE KELLEY
BILL KELLEY
 were the names of the persons employed by the owner who labored to do the work and improvements.

6. The work and improvements done were CLEANING OF PORTALS VIEN
EXPOSER, SAMPLING OF ORE

Dated June 27/85 Lucille Kelley
 Signature
 BDO: 1733 PAGE 222

Subscribed to and sworn before me, a Notary Public, this 27 day of June
 19 85, by Lucille Kelley

My Commission

OFFICIAL SEAL
 LINDA S. WEEDON
 NOTARY PUBLIC - ARIZONA
 YAVAPAI COUNTY
 My Comm. Expires July 25, 1986

Linda S. Weedon
 Notary Public

CLAIMS NAMES
MYERS #1
Myers #2
Buckhorn
Gold Basten
Golden Eagle
Lobo
Minx
Mohawk
Alice May

AMC
68565
68566
179583
68567
68568
68569
68570
179582
68560



BOOK
1001
1001
1473
3
865
1001
1001
1473
148

PAGE
609
610
663-64
569
497
612
611
661
204

BOOK 1733 PAGE 223

RECEIVED
B.L.M. AZ STATE OFFICE
JUL 03 1985
7:45 A.M.
PHOENIX, ARIZONA

18589



We are returning your affidavit(s) because the claim(s) referenced have been closed out and are therefore inactive.

If you have questions call our Mining Claims Section at (602) 241-5550.

Only: A MC 68560
A MC 68581
A MC 68582

179582
09

STATE OF ARIZONA, } ss. I hereby certify that the within instrument was [] and recorded
County of _____ 19____ at _____ M.

Fee No.:

INDEXED

MICROFILMED

In Docket No. _____ Page _____

RECORDED YAVAPAI COUNTY ARIZONA

Instrument # **21260**
Recorded Official Records
of Yavapai County, Arizona.

JUN 27 '85 - 11 05 AM

at the request of Lucille Kelley
PATSY C. FENNEY, County Recorder Pgs. 21
Deputy Linda Weedon

cc: \$ 5
P

When recorded mail to:

Clyde Thomason
P.O. Box #25
Congress, Arizona 85332

AFFIDAVIT OF PERFORMANCE OF ANNUAL WORK

State of Arizona }
County of YAVAPAI } ss

RECEIVED
B.L.M. AZ STATE OFFICE

JUL 03 1985

1. CLYDE THOMASON Name
P.O. #25 Address
CONGRESS, ARIZONA 85332 City State Zip
7:45 A.M.
PHOENIX, ARIZONA

being duly sworn according to law deposes and says that they are a citizen of the United States more than eighteen years of age and that all of the facts set forth in this affidavit are true and correct according to the best of their knowledge, information and belief.

2. That they are personally acquainted with the mining claim named Attached Sheet MYERS GROUP situate in the WEAVER Mining District, YAVAPAI County, Arizona, the location of which is recorded in the office of the County Recorder of that County in Book ATTACHED, Page ATTACHED. Notice of location is posted in Section 6, Township 9 N, Range 5 W, G&SRB&M.

3. That between the dates of MAY 1985 and June 1985 at least FIFTEEN HUNDRED DOLLARS (\$ 1500.00) dollars worth of work and improvements were done and performed upon this claim not including location work.


4. The work and improvements were made by and at the expense of Clyde Thomason and LUCILLE KELLEY, owners of the mine for the purpose of complying with the laws of the United States pertaining to assessments or annual work.

5. CAL SCHROEDER, CLYDE THOMASON, FRED LYMAN LUCILLE KELLEY
BILL KELLEY were the names of the persons employed by the owner who labored to do the work and improvements.

6. The work and improvements done were CLEANING OF PORTALS VIEN EXPOSER, SAMPLING OF ORE

Dated June 27 / 85 Signature Lucille Kelley
BDD-1733 PAGE 222

Subscribed to and sworn before me, a Notary Public, this 27 day of June 1985, by Lucille Kelley

My Commission  Linda S. Weedon Notary Public

CLAIMS NAMES
MYERS #1
Myers #2
Buckhorn
Gold Basten
Golden Eagle
Lobo
Minx
Mohawk
Alice May

AMC
68565
68566
179583
68567
68568
68569
68570
179582
68560

BOOK
1001
1001
1473
3
865
1001
1001
1473
148

PAGES
609
610
663-64
569
497
612
611
661
204

BOOK 1733 PAGE 223

RECEIVED
B.L.M. AZ STATE OFFICE

JUL 03 1985

7:45 A.M.
PHOENIX, ARIZONA

68561
ceg

STATE OF ARIZONA, } ss. I hereby certify that the within instrument was recorded and recorded
County of _____, 19____, at _____ M.
In Docket No. _____, Page _____

Fee No.:
INDEXED
MICROFILMED
Fee: \$ 5/p

RECORDERS YAVAPAI COUNTY ARIZONA
Instrument # 21263
Recorded Official Records
Yavapai County, Arizona.
JUN 27 85 - 11 05 AM
at the request of Lucille Kelley
PATSY C. JENNEY, County Recorder Pgs 2
Deputy Andrea Weeden

When recorded mail to:
LUCILLE KELLEY
P.O. BOX #25
CONGRESS, ARIZONA 85332

AFFIDAVIT OF PERFORMANCE OF ANNUAL WORK

State of Arizona }
County of YAVAPAI } ss

RECEIVED
B.L.M. AZ STATE OFFICE
JUL 03 1985


1. CLYDE THOMASON & LUCILLE KELLEY Name
P.O. BOX # 25 Address
CONGRESS, ARIZONA 85332 City State Zip
7:45 A.M:
PHOENIX, ARIZONA

being duly sworn according to law deposes and says that they are a citizen of the United States more than eighteen years of age and that all of the facts set forth in this affidavit are true and correct according to the best of their knowledge, information and belief.

2. That they are personally acquainted with the mining claim named JOKER GLUCH and LOST DUTCHMAN NO. 1 thur 3 situate in the WEAVER Mining District, THOMASON GROUP YAVAPAI County, Arizona, the location of which is recorded in the office of the County Recorder of that County in Book 153, Page 10-63-64-21 Notice of location is posted in Section 8, Township 9n, Range 4W, G&SRB&M.
3. That between the dates of MAY 1985 and JUNE 1985 at least EIGH HUNDRED DOLLARS (\$ 800.00) dollars worth of work and improvements were done and performed upon this claim not including location work.
4. The work and improvements were made by and at the expense of CLYDE THOMASON & LUCILLE KELLEY, owners of the mine for the purpose of complying with the laws of the United States pertaining to assessments or annual work.
5. FRED LYMAN, BILL KELLEY, CLYDE THOMASON, LUCILLE KELLEY were the names of the persons employed by the owner who labored to do the work and improvements.
6. The work and improvements done were EXCAVATION, TESTING OF MINERAL DEPOSITS CLEANING OF PORTAL ON SEC 8 NW 1/4 T9N R4W

Dated June 27 / 85 Lucille Kelley Signature
800-1733 PAGE 226

Subscribed to and sworn before me, a Notary Public, this 27 day of June, 19 85, by Lucille Kelley

My Commission expires  July 25, 1986

Andrea S. Weedon
Notary Public

| CLAIMS NAMES | ANC | BOOK | PAGE |
|------------------|-------|------|------|
| JOKER GULCH | 68561 | 153 | 10 |
| LOST DUTCHMAN #1 | 68562 | 153 | 63 |
| LOST DUTCHMAN #2 | 68563 | 153 | 64 |
| LOST DUTCHMAN #3 | 68564 | 153 | 219 |

BOOK 1733 PAGE 227

RECEIVED
 B.L.M. AZ STATE OFFICE
 JUL 03 1985
 7:45 A.M.
 PHOENIX, ARIZONA

68589

We are returning your affidavit(s) because the claim(s) referenced have been closed out and are therefore inactive.

If you have questions call our Mining Claims Section at (602) 241-5550.

Only: A MC 68560
A MC 68581
A MC 68582

STATE OF ARIZONA, } ss. I do certify that the within instrument was and recorded
County of _____, 19____, at _____ M.

Fee No.:

In Docket No. _____ Page _____

RECORDED YAVAPAI COUNTY ARIZONA

Instrument # **21266**
Recorded Official Records
of Yavapai County, Arizona.
JUN 27 '85 - 11 05 AM
at the request of Lucille Kelley
PATSY C. JENNEY, County Recorder Pgs. 2
Deputy Andrea M. [unclear]

INDEXED
MICROFILMED

When recorded mail to:
LUCILLE KELLEY
P.O. BOX # 25
CONGRESS, ARIZONA
85332

Fee: \$ 5/18

AFFIDAVIT OF PERFORMANCE OF ANNUAL WORK

State of Arizona }
County of YAVAPAI } ss

RECEIVED
B.L.M. AZ STATE OFFICE
JUL 03 1985

1. LUCILLE KELLEY & CLYDE THOMASON
Name
P.O. BOX # 25
Address
CONGRESS, ARIZONA 85332
City State Zip
PHOENIX, ARIZONA
7:45 A.M.

being duly sworn according to law deposes and says that they are a citizen of the United States more than eighteen years of age and that all of the facts set forth in this affidavit are true and correct according to the best of their knowledge, information and belief.

2. That they are personally acquainted with the mining claim named ATTACHED
THOMASON GROUP
~~B.L.M. NO ATTACHED~~ situate in the WEAVER Mining District,
YAVAPAI County, Arizona, the location of which is recorded in the office of the County Recorder of that County in Book ATTACHED, Page ATTACHED. Notice of location is posted in Section ATTACHED, Township 9N, Range R5W-4W, G&SRB&M.

3. That between the dates of MAY 1985 and JUNE 1985
at least SIXTY THOUSAND DOLLARS (\$ 60,000 /00)
dollars worth of work and improvements were done and performed upon this claim not including location work.

4. The work and improvements were made by and at the expense of CAL SCHROEDER LESSEE
IN BEHALF OF LUCILLE KELLEY & CLYDE THOMASON, owners of the mine for the purpose of complying with the laws of the United States pertaining to assessments or annual work.
FRED LYMAN, BILL KELLEY, CLYDE THOMASON, LUCILLE KELLEY

5. CAL SCHROEDER, STEVE MCCLAIN, EDNA SCHROEDER
were the names of the persons employed by the owner who labored to do the work and improvements.

6. The work and improvements done were CONTINUOUS OPERATION, PLUS SAMPLING
EXAVCATION, TESTING ON ALL CLAIMS

Dated June 27/85 Lucille Kelley
Signature
BOOK 1733 PAGE 231

Subscribed to and sworn before me, a Notary Public, this 27 day of June
1985, by Lucille Kelley

My Commission expires _____

OFFICIAL SEAL
LINDA S. WEEDON
NOTARY PUBLIC - ARIZONA
YAVAPAI COUNTY
My Comm. Expires July 25, 1986

Linda Weedon
Notary Public

| CLAIM NAMES | AMC | BOOK | PAGE |
|-------------------|--------|------|------|
| APEX | 68552x | 181 | 247 |
| Blue Bell | 68550x | 181 | 135 |
| CHARLENE | 68585x | 155 | 316 |
| DOWDY | 68571x | 181 | 99 |
| DOWDY EXT | 68572x | 203 | 104 |
| FOUR HUNDRED | 68530x | 150 | 182 |
| FOUR HUNDRED NO 2 | 68576x | 150 | 243 |
| GOLD GLUCH | 68583x | 176 | 564 |
| Gold NUGGET | 68580x | 139 | 315 |
| GOLD STRIKE | 68577x | 150 | 280 |
| GOLDEN GLOW | 68579x | 145 | 1 |
| GOLDEN ROD | 68553x | 181 | 100 |
| GOLDEN ROD "A" | 68554x | 134 | 424 |
| GOLDEN ROD EXT | 68584x | 181 | 101 |
| HILLSIDE | 68551x | 199 | 181 |
| LUCKEY STRIKE #1 | 68581x | 139 | 316 |
| LUCKEY STRIKE#2 | 68582x | 139 | 317 |
| THOMASON | 68531x | 115 | 48 |
| BLUE BUCKET | 68556x | 201 | 537 |
| Black MEXICAN | 68550x | 181 | 268 |
| BLUE BUCKET | 68556x | 201 | 537 |
| BLUE BUCKET EXT | 68557x | 201 | 538 |
| BLACK HAWK | 68555x | 196 | 561 |
| WILD HORSE | 68528x | 145 | 224 |
| WILD HORSE EXT | 68527x | 150 | 241 |
| OLD WILD HORSE | 68529x | 145 | 224 |
| ROCK HOUSE EXT | 68526x | 150 | 242 |
| LUCKEY ROXIE | 68575x | 134 | 455 |
| MOUNTIAN TOP | 68578x | 150 | 238 |
| GOLD BASIEN | 68567x | 3 | 569 |

68574
68573

BOOK 1733 PAGE 232

RECEIVED
B.I.M. AZ STATE OFFICE
JUL 03 1985
7:45 A.M.
PHOENIX, ARIZONA

68582

We are returning your affidavit(s) because the claim(s) referenced have been closed out and are therefore inactive.

If you have questions call our Mining Claims Section at (602) 241-5550.

Only: A MC 68560
A MC 68581
A MC 68582

STATE OF ARIZONA, } ss. I do certify that the within instrument was and recorded

Fee No.:

County of _____, 19____, at _____ M.

In Docket No. _____ Page _____

RECORDED YAVAPAI COUNTY ARIZONA

Instrument # **21266**
Recorded Official Records
of Yavapai County, Arizona.
JUN 27 '85 - 11 05 AM
at the request of Lucille Kelley
PATSY C. JENNEY, County Recorder Pgs. 2
Deputy Andrea Muleed

INDEXED
MICROFILMED

When recorded mail to:
LUCILLE KELLEY
P.O. BOX # 25
CONGRESS, ARIZONA
85332

Fee: \$ 5.18

AFFIDAVIT OF PERFORMANCE OF ANNUAL WORK

State of Arizona }
County of YAVAPAI } ss

RECEIVED
B.L.M. AZ STATE OFFICE
JUL 03 1985
7:45 A.M.
PHOENIX, ARIZONA

1. LUCILLE KELLEY & CLYDE THOMASON
Name
P.O. BOX # 25
Address
CONGRESS City ARIZONA State 85332 Zip PHOENIX, ARIZONA

being duly sworn according to law deposes and says that they are a citizen of the United States more than eighteen years of age and that all of the facts set forth in this affidavit are true and correct according to the best of their knowledge, information and belief.

2. That they are personally acquainted with the mining claim named ATTACHED
THOMASON GROUP
~~BLM NO ATTACHED~~ situate in the WEAVER Mining District,
YAVAPAI County, Arizona, the location of which is recorded in the office of the County Recorder of that County in Book ATTACHED, Page ATTACHED. Notice of location is posted in Section ATTACHED, Township 9N, Range R5W-4W, G&SRB&M.

3. That between the dates of MAY 1985 and JUNE 1985
at least SIXTY THOUSAND DOLLARS (\$ 60,000 /00)
dollars worth of work and improvements were done and performed upon this claim not including location work.


4. The work and improvements were made by and at the expense of CAL SCHROEDER LESSEE
IN BEHALF OF LUCILLE KELLEY & CLYDE THOMASON, owners of the mine for the purpose of complying with the laws of the United States pertaining to assessments or annual work.
FRED LYMAN, BILL KELLEY, CLYDE THOMASON, LUCILLE KELLEY

5. CAL SCHROEDER, STEVE MCCLAIN, EDNA SCHROEDER
were the names of the persons employed by the owner who labored to do the work and improvements.

6. The work and improvements done were CONTINUOUS OPERATION, PLUS SAMPLING EXAVCATION, TESTING ON ALL CLAIMS

Dated June 27/85 Lucille Kelley
Signature
BOOK 1733 PAGE 231

Subscribed to and sworn before me, a Notary Public, this 27 day of June, 1985, by Lucille Kelley

My Commission  Linda S Weedon
Notary Public

CLAIM NAMES
 AREX
 Blue Bell
 CHARLENE
 DOWDY
 DOWDY EXT
 FOUR HUNDRED
 FOUR HUNDRED NO 2
 GOLD GLUCH
 Gold NUGGET
 GOLD STRIKE
 GOLDEN GLOW
 GOLDEN ROD
 GOLDEN ROD "A"
 GOLDEN ROD EXT
 HILLSIDE
 LUCKEY STRIKE #1
 LUCKEY STRIKE#2
 THOMASON
 BLUE BUCKET
 Black MEXICAN
 BLUE BUCKET
 BLUE BUCKET EXT
 BLACK HAWK
 WILD HORSE
 WILD HORSE EXT
 OLD WILD HORSE
 ROCK HOUSE EXT
 LUCKEY ROXIE
 MOUNTIAN TOP
 GOLD BASIEN

AMC
 68552
 68550x
 68585x
 68571x
 68572x
 68530x
 68576x
 68583x
 68580x
 68577x
 68579x
 68553x
 68554x
 68584x
 68551x
 68581x
 68582x
 68531x
 68556x
 68550x 68574
 68556x
 68557x
 68555x
 68528x
 68527x
 68529x
 68526x
 68575x
 68578x
 68567x

BOOK
 181
 181
 155
 181
 203
 150
 150
 176
 139
 150
 145
 181
 134
 181
 199
 139
 139
 115
 201
 181
 201
 201
 196
 145
 150
 145
 150
 134
 150
 3

PAGE
 247
 135
 316
 99
 104
 182
 243
 564
 315
 280
 1
 100
 424
 101
 181
 316
 317
 48
 537
 268
 537
 538
 561
 224
 241
 224
 242
 455
 238
 569

BOOK 1733 PAGE 232


RECEIVED
 B.L.M. AZ STATE OFFICE
 JUL 03 1985
 7:45 A.M.
 PHOENIX, ARIZONA

STATE OF ARIZONA, } ss. I by certify that the within instrument was filed and recorded
County of _____, 19____, at _____ M.

68553
ccy

In Docket No. _____, Page _____

Instrument # **34419**
 Recorded Official Records
 of Yavapai County, Arizona.
OCT 1 '84 - 12 40 PM
 at the request of Horizon Gold Shares
 PATSY C. JENNEY, County Recorder Pgs. 2
 Deputy Karen Walser



INDEXED
MICROFILMED

When recorded mail to:
ROBERT S. FASSEL
P.O. Box 1773
EVERGREEN, Co. 80439

Fee: \$ 5.00

AFFIDAVIT OF PERFORMANCE OF ANNUAL WORK

RECEIVED
B.L.M. AZ STATE OFFICE
NOV 9 1984
07.45 A.M.
PHOENIX, ARIZONA

State of Arizona }
County of YAVAPAI } ss

1. ROBERT S. FASSEL Name
P.O. Box 1773 Address
EVERGREEN City Co. State 80439 Zip

being duly sworn according to law deposes and says that they are a citizen of the United States more than eighteen years of age and that all of the facts set forth in this affidavit are true and correct according to the best of their knowledge, information and belief.

2. That they are personally acquainted with the mining claim named SEE ATTACHED EXHIBIT A situate in the WEAVER Mining District, YAVAPAI County, Arizona, the location of which is recorded in the office of the County Recorder of that County in Book SEE ATTACHED EXHIBIT A, Page SEE ATTACHED EXHIBIT A. Notice of location is posted in Section SEE ATTACHED EXHIBIT A, Township _____, Range _____, G&SRB&M.

3. That between the dates of JULY 1, 1984 and SEPTEMBER 1, 1984 at least FIVE HUNDRED DOLLARS (\$ 500.00) dollars worth of work and improvements were done and performed upon this claim not including location work.

4. The work and improvements were made by and at the expense of HOUSTON MINING AND RESOURCES INC. LESSEE FROM CLYDE THOMASON + LUCILLE KELLY, owners of the mine for the purpose of complying with the laws of the United States pertaining to assessments or annual work.

5. CAL SCHROEDER were the names of the persons employed by the owner who labored to do the work and improvements.

6. The work and improvements done were EXCAVATION AND PROCESSING OF PLACER MATERIAL

BOOK 1666 PAGE 249

Dated 9/25/84

[Signature]
Signature

SEAL

Subscribed to and sworn before me, a Notary Public, this 25TH day of SEPTEMBER, 1984, by ROBERT S. FASSEL

My Commission expires 7/5/88
[Signature]
Notary Public

EXHIBIT A TO AFFIDAVIT OF LABOR

| PROJ NO | CLAIM NAME | BK | PG | BLM NO | SEC | TWP | R6 | MER | ST | CO |
|------------|--------------------|-----|-----|--------|-----|-----|----|---------|----|---------|
| 4M79-4B-01 | BLACK MEXICAN (PL) | 181 | 268 | 68573 | 8 | 9N | 4W | G&SRB&M | AZ | YAVAPAI |
| | BLUE BUCKET (PL) | 182 | 446 | 68557 | 7 | 9N | 4W | G&SRB&M | AZ | YAVAPAI |
| | " " " | 201 | 537 | 68556 | 7 | 9N | 4W | G&SRB&M | AZ | YAVAPAI |
| | GOLDEN ROD (PL) | 181 | 100 | 68553 | 7 | 9N | 4W | G&SRB&M | AZ | YAVAPAI |
| | MOUNTAIN TOP (PL) | 150 | 238 | 68578 | 8 | 9N | 4W | G&SRB&M | AZ | YAVAPAI |

BOOK 1666 PAGE 250

RECEIVED
B.L.M. AZ STATE OFFICE

NOV 9 1984

07.45 A.M.
PHOENIX, ARIZONA

STATE OF ARIZONA, } ss. I hereby certify that the within instrument filed and recorded
County of _____, 19____, M.

68574
Fee No.: 009

In Docket No. _____, Page _____

RECORDED YAVAPAI COUNTY ARIZONA

Instrument # 31120
Recorded Official Records
of Yavapai County, Arizona.
OCT 1 '84 - 12 40 PM

at the request of Horizon Gold Share
PATSY C. JENNEY, County Recorder Pgs. 1
Deputy Karen Walker

INDEXED
MICROFILMED
Fee: \$ 5/P

When recorded mail to:
ROBERT S. FASSEL
P.O. Box 1773
EVERGREEN, Co. 80439

AFFIDAVIT OF PERFORMANCE OF ANNUAL WORK

RECEIVED
STATE OFFICE
NOV 9 1984
07.45 A.M.
PHOENIX, ARIZONA

State of Arizona }
County of YAVAPAI } ss

1. ROBERT S. FASSEL Name
P.O. Box 1773 Address
EVERGREEN Co. 80439
City State Zip

being duly sworn according to law deposes and says that they are a citizen of the United States more than eighteen years of age and that all of the facts set forth in this affidavit are true and correct according to the best of their knowledge, information and belief.

2. That they are personally acquainted with the mining claim named BLACK MEXICAN
BLM# AMC 68574 situate in the WEAVER Mining District,
YAVAPAI County, Arizona, the location of which is recorded in the office of
the County Recorder of that County in Book 134, Page 637. Notice of
location is posted in Section NE 1/4, 6, Township 9N, Range 4W, G&SRB&M.

3. That between the dates of JULY 1, 1984 and SEPTEMBER 1, 1984
at least ONE HUNDRED DOLLARS (\$ 100.00)
dollars worth of work and improvements were done and performed upon this claim not including
location work.

4. The work and improvements were made by and at the expense of HOUSTON MINING AND RESOURCES
INC. LESSOR FROM CLYDE THOMASON + LUCILLE KEELY, owners of the mine for the
purpose of complying with the laws of the United States pertaining to assessments or annual work.

5. CAL SCHROEDER
_____ were the names of the persons employed by the owner who labored to do the work and improvements.

6. The work and improvements done were EXCAVATION AND PROCESSING OF
PLACER MATERIAL

BOOK 1666 PAGE 251

Dated 9/25/84 _____ Signature

SEAL

Subscribed to and sworn before me, a Notary Public, this 25TH day of SEPTEMBER,
1984, by ROBERT S. FASSEL


My Commission expires 7/5/89 _____
Notary Public



Instrument # 8179
 Recorded Official Records of Yavapai County, Arizona MAR 18 '85 - 1 00 PM
 at the request of Lucille Kelley
 PATSY C. JENNEY County Recorder
 Deputy Kathron Gonzales Pgs. 2

INDEXED

MICROFILMED



Instrument # 29617
 Recorded Official Records
 of Yavapai County, Arizona.
AUG 27 '84 - 11 00 AM
 at the request of Lucille Kelley
 PATSY C. JENNEY, County Recorder, Pgs. 2
 Deputy Haren Walsen

INDEXED

MICROFILMED

Fee: \$ 5/P

When recorded mail to:
Lucille Kelley
P.O. Box 25
Congress - 85332

RECEIVED
 BLM AZ STATE OFFICE
 5/8

SEP 11 1984

07.45 A.M.
 PHOENIX, ARIZONA

Rerecording to Add Date Adl was Done

AFFIDAVIT OF PERFORMANCE OF ANNUAL WORK

State of Arizona
 County of YAVAPAI } ss

1. Clyde THOMASON & LUCILLE KELLEY
 Name
P.O. Box # 25
 Address
Congress ARIZONA 85332
 City State Zip

being duly sworn according to law deposes and says that they are a citizen of the United States more than eighteen years of age and that all of the facts set forth in this affidavit are true and correct according to the best of their knowledge, information and belief.

That they are personally acquainted with the mining claim named THOMASON GROUP-ATTACHE situate in the WEAVER Mining District, YAVAPAI County, Arizona, the location of which is recorded in the office of the County Recorder of that County in Book Attached, Page Attached. Notice of location is posted in Section Attached Township 9N, Range 4W+5W, G&SRB&M.

That between the dates of JUNE July AND Aug - 1984 at least Sixty thousand (\$60,000) dollars worth of work and improvements were done and performed upon this claim not including location work.

The work and improvements were made by and at the expense of Cal Schrouder IN behalf of Lucille Kelley & Clyde THOMASON, owners of the mine for the purpose of complying with the laws of the United States pertaining to assessments or annual work. Clyde THOMASON & Cal Schrouder - Lucille Kelley BILL KELLEY Cat Operator were the names of the persons employed by the owner who labored to do the work and improvements.

The work and improvements done were Sec 6-1-Township 9N R 4W+5W Also see 8 township 4W. CONTINUOUS CLAIMS

RECEIVED
 BLM AZ STATE OFFICE
 MAR 20 1985

BOOK 1706 PAGE 186

Dated Aug 27 1984 Cal Schrouder
 Signature

BOOK 1657 PAGE 37

Subscribed to and sworn before me, a Notary Public, this 27th day of August 1984, by Cal E. Schrouder

SEAL

My Commission expires MY COMMISSION EXPIRES MARCH 25, 1986
Paul Bull
 Notary Public

| CLAIM NAME | AMC | BOOK | PAGE |
|-------------------|-------|------|------|
| APEX | 68552 | 181 | 247 |
| BLUE BELL | 68550 | 181 | 135 |
| CHARLENE ✓ | 68585 | 155 | 316 |
| Dowdy | 68571 | 181 | 99 |
| Dowdy EXT | 68572 | 203 | 184 |
| FOUR HUNDRED ✓ | 68530 | 150 | 182 |
| FOUR HUNDRED #2 ✓ | 68576 | 150 | 243 |
| GOLD GRUB | 68583 | 176 | 564 |
| GOLD NUGGET | 68588 | 139 | 315 |
| GOLD STRIKE ✓ | 68577 | 150 | 280 |
| GOLDEN GLOW ✓ | 68579 | 145 | 1 |
| GOLDEN ROD | 68558 | 181 | 100 |
| GOLDEN ROD 'A' | 68554 | 134 | 424 |
| GOLDEN ROD EXT | 68584 | 181 | 101 |
| HILLSIDE | 68551 | 199 | 181 |
| LUCKY STRIKE #1 | 68581 | 139 | 316 |
| LUCKY STRIKE #2 | 68582 | 139 | 317 |
| THOMASON ✓ | 68531 | 115 | 48 |
| BLUE BUCKET | 68556 | 201 | 537 |
| BLACK MEXICAN | 68550 | 181 | 268 |
| BLUE BUCKET | 68556 | 182 | 446 |
| BLUE BUCKET EXT | 68557 | 201 | 538 |
| BLACK HAWK | 68555 | 196 | 561 |
| WILD HORSE | 68528 | 145 | 224 |
| WILD HORSE EXT ✓ | 68527 | 150 | 241 |
| ROCK HOUSE EXT ✓ | 68526 | 150 | 242 |
| OLD WILD HORSE ✓ | 68529 | 145 | 224 |
| LUCKY ROXIE | 68575 | 134 | 452 |
| MOUNTIAN TOP ✓ | 68578 | 150 | 231 |

BOOK ~~1057~~ PAGE ~~38~~

BOOK 1706 PAGE 187

RECEIVED
B.L.M. AZ STATE OFFICE
MAR 20 1985
7:11 A.M.
PHOENIX, ARIZONA

RECEIVED
B.L.M. AZ STATE OFFICE
SEP 11 1984
07:45 A.M.
PHOENIX, ARIZONA

68532

STATE OF ARIZONA, I hereby certify that the within instrument was filed and recorded
County of YAVAPAI, 1984, at M.
In Docket No. , Page

Fee No.:

When recorded mail to:
CLYDE THOMASON, P. O. BOX 25
CONGRESS, ARIZONA 85332

Instrument # **29610**
Recorded Official Records
of Yavapai County, Arizona.
AUG 27 '84 - 11 00 AM
at the request of Lucille Kelley
PATSY C. JENNEY, County Recorder Pgs. 29
Deputy Loren Walsen

INDEXED
MICROFILM

Fee: \$ 5
P

AFFIDAVIT OF PERFORMANCE OF ANNUAL WORK

RECEIVED
B.L.M. AZ STATE OFFICE
SEP 11 1984
07:45 A.M.
PHOENIX, ARIZONA

State of Arizona }
County of Yavapai } ss

1. CLYDE THOMASON AND LUCILLE KELLEY
Name
P. O. BOX 25
Address
CONGRESS ARIZONA 85332
City State Zip

being duly sworn according to law deposes and says that they are a citizen of the United States more than eighteen years of age and that all of the facts set forth in this affidavit are true and correct according to the best of their knowledge, information and belief.

- That they are personally acquainted with the mining claim named Black Hawks & Golden Hawks situate in the Weaver Mining District, Yavapai County, Arizona, the location of which is recorded in the office of the County Recorder of that County in Book 200-182-186 Page 79, 80, 81, 82, 136 Notice of location is posted in Section 25, 26, 34, 35 Township 9N Range 339 5W G&SRB&M.
- That between the dates of June, July & August and before the 1st of September, 1984 at least TEN THOUSAND DOLLARS (\$ 10,000.00) dollars worth of work and improvements were done and performed upon this claim not including location work.
- The work and improvements were made by and at the expense of McFarland & Hullinger, Toole Utha, in behalf of Clyde Thomason & Lucille Kelley, owners of the mine for the purpose of complying with the laws of the United States pertaining to assessments or annual work.
- Supervisors for McFarland & Hullinger were: Wilmer Nelsen, Russell Twiford Jr.
Actual workers were Jay Day, Andrew J. McMahon, Edward Marquez were the names of the persons employed by the owner who labored to do the work and improvements.
- The work and improvements done were Road building, mining & excavation, sampling assaying, screening and processing gravel from the property as a continuous operation.

Dated 8/20/84

BOOK **1657** PAGE **26**

Russell Twiford Jr.
Signature
Russell Twiford Jr.

Subscribed to and sworn before me, a Notary Public, this 20th day of August, 1984, by Russell Twiford Jr.

My Commission expires

Jawa Bull
Notary Public

MY COMMISSION EXPIRES MARCH 25, 1986

ADDENDUM

| <u>CLAIM NAME</u> | <u>AMC NUMBERS</u> | <u>BOOK</u> | <u>PAGE</u> |
|-------------------|--------------------|-------------|-------------|
| Black Hawk No. 1 | 68532 | 200 | 79 |
| Black Hawk No. 2 | 68533 | 200 | 80 |
| Black Hawk No. 3 | 68534 | 200 | 81 |
| Black Hawk No. 4 | 68535 | 200 | 82 |
| Golden Hawk No. 1 | 68536 | 182 | 136 |
| Golden Hawk No. 2 | 68537 | 182 | 137 |
| Golden Hawk No. 3 | 68538 | 186 | 336 |
| Golden Hawk No. 4 | 68539 | 186 | 337 |
| Golden Hawk No. 5 | 68540 | 186 | 338 |
| Golden Hawk No. 6 | 68541 | 186 | 339 |

All located in Sections 25, 26, 34, 35, T9N, R5W, County of Yavapai, State of Arizona
All contiguous claims.

BOOK **1657** PAGE **27**

RECEIVED
B.L.M. AZ STATE OFFICE
SEP 11 1984
07.45 A.M.
PHOENIX, ARIZONA

(69560) (69565) 179592

STATE OF ARIZONA, I do certify that the within instrument was filed and recorded
County of YAVAPAI, 1984, at M.
In Docket No. , Page

Fee No.:

INDEXED

MICROFILMED



Instrument # 29621
Recorded Official Records
of Yavapai County, Arizona.
AUG 27 '84 - 11 00 AM
at the request of Lucille Kelley
PATSY C. JENNEY, County Recorder Pgs. 2
Deputy Karen Walsen

cc: \$ 5/p

When recorded mail to:

RECEIVED
AZ STATE OFFICE
SEP 11 1984

07.45 A.M.
PHOENIX, ARIZONA

AFFIDAVIT OF PERFORMANCE OF ANNUAL WORK

State of Arizona }
County of } ss

1. Clyde THOMASON & Lucille K Kelley
Name
P.O. Bx #25
Address
Congress, Arizona 85332
City State Zip

being duly sworn according to law deposes and says that they are a citizen of the United States more than eighteen years of age and that all of the facts set forth in this affidavit are true and correct according to the best of their knowledge, information and belief.

2. That they are personally acquainted with the mining claim named Attached
Attached situate in the WEAVER Mining District,
YAVAPAI County, Arizona, the location of which is recorded in the office of the County Recorder of that County in Book Attached, Page . Notice of location is posted in Section , Township , Range , G&SRB&M.

3. That between the dates of June 1st 1984 and August 1984
at least two thousand (\$ 2000.00)
dollars worth of work and improvements were done and performed upon this claim not including location work.

4. The work and improvements were made by and at the expense of Cal Schreuder
In behalf of Clyde THOMASON & Lucille K Kelley, owners of the mine for the
purpose of complying with the laws of the United States pertaining to assessments or annual work.

5. Bill Kelley - Clyde THOMASON - Lucille K Kelley
Cal Schreuder Edna Schreuder
were the names of the persons employed by the owner who labored to do the work and improvements.

6. The work and improvements done were EXPLORATION - SAMPLING of
MINERAL Deposits Building Roads
FOR EXCESS TO MINE Clearing
PORTALS

Dated Aug 27 1984 Cal Schreuder
Signature

300-1657 PAGE 28

Subscribed to and sworn before me, a Notary Public, this 27th day of August
1984, by Clyde Schreuder

SEAL

My Commission expires
Clara Bull
Notary Public

| CLAIM NAME = | AMC | BOOK | PAGE |
|--------------|--------|------|--------|
| MYERS #1 | 68565 | 1001 | 609 |
| MYERS #2 | 68566 | 1001 | 610 |
| BUCKHORN | 179583 | 1473 | 663-69 |
| GOLD BASIN | 68567 | 3 | 569 |
| GOLDEN EAGLE | 68568 | 865 | 497 |
| LOBLO | 68569 | 1001 | 612 |
| MINX | 68570 | 1001 | 611 |
| MOHAWK | 179582 | 1473 | 661 |
| ALICE MAY | 68568 | 148 | 204 |

BOO-1657 PAGE 29

RECEIVED
 B.L.M. AZ STATE OFFICE
 SEP 11 1984
 07.45 A.M.
 PHOENIX, ARIZONA


68542

STATE OF ARIZONA, I do certify that the within instrument was filed and recorded
County of YAVAPAI, 1984, at M.

Fee No.:

In Docket No. Page

RUSH



Instrument # 29612
Recorded Official Records
of Yavapai County, Arizona.

INDEXED
MICROFILM

When recorded mail to:

AUG 27 '84 - 11 00 AM

at the request of Lucille Kelley
PATSY C. JENNEY, County Recorder Pgs. 20
Deputy Karen Walsen

Fee: \$

RECEIVED
P.M. AZ STATE OFFICE
SEP 14 1984

AFFIDAVIT OF PERFORMANCE OF ANNUAL WORK

State of Arizona
County of YAVAPAI } ss

07.45 A.M.
PHOENIX, ARIZONA

1. CLYDE THOMASON & LUCILLE KELLEY
Name
P.O. Box #25
Address
CONGRESS ARIZONA 85332
City State Zip

being duly sworn according to law deposes and says that they are a citizen of the United States more than eighteen years of age and that all of the facts set forth in this affidavit are true and correct according to the best of their knowledge, information and belief.

2. That they are personally acquainted with the mining claim named SPANISH
Golds-(Attached) situate in the WEAVER Mining District,
YAVAPAI County, Arizona, the location of which is recorded in the office of
the County Recorder of that County in Book 202, Page 74-75 Notice of
location is posted in Section 6-7, Township 8N, Range 4W, G&SRB&M.

3. That between the dates of August 1983 and Sept. 1984
at least SEVEN THOUSAND (\$7,000.00)
dollars worth of work and improvements were done and performed upon this claim not including
location work.

4. The work and improvements were made by and at the expense of Carl Setroader
in behalf of Clyde Thomason & Lucille Kelley, owners of the mine for the
purpose of complying with the laws of the United States pertaining to assessments or annual work.

5. _____
_____ were the names of the persons employed by the owner who labored to do the work and improvements.

6. The work and improvements done were Sections 6 & 7 Township
8 Range 4W, Excavation - Sampling
& testing plant operation (Motorail)

Dated Aug 27, 1984 _____
Signature

REC. 1657 PAGE 30

Subscribed to and sworn before me, a Notary Public, this 27th day of August
1984 by Carl Setroader

My Commission expires _____
Notary Public

SEAL

| | AMC | Book | Page | S. 18A-11 |
|--------------|--------|------|------|-----------|
| Spanish Gold | 685 42 | 202 | 66 | |
| " " # 2 | 685 43 | 202 | 69 | |
| " " # 3 | 685 44 | 202 | 70 | |
| " " # 4 | 685 45 | 202 | 71 | |
| " " # 5 | 685 46 | 202 | 72 | |
| " " # 6 | 685 47 | 202 | 73 | |
| " " # 7 | 685 48 | 202 | 74 | |
| " " # 8 | 685 49 | 202 | 75 | |

BOOK 1657 PAGE 31

RECEIVED
 BLM. AZ STATE OFFICE
 SEP 11 1984
 07.45 A.M.
 PHOENIX, ARIZONA

68559

STATE OF ARIZONA, ss.

I hereby certify that the within instrument was and recorded

Fee No.:

County of

RUSH

19

M.

In Docket No.

Page

INDEXED

MICROFILMED

When recorded mail to:



Instrument # 29614

Recorded Official Records

of Yavapai County, Arizona.

AUG 27 '84 - 11 00 AM

at the request of

Lucille Kelley

PATSY C. JENNEY, County Recorder Pgs. 10

Deputy

Jane Walsen

Fee: \$ 5/

RECEIVED

B.L.M. AZ STATE OFFICE

AFFIDAVIT OF PERFORMANCE OF ANNUAL WORK

SEP 11 1984

State of Arizona

County of YAVAPAI

ss

07.45 A.M.
PHOENIX, ARIZONA

1. Clyde THOMASON & LUCILLE KELLEY

Name

P.O. Box # 25

Address

CONGRESS

City

ARIZONA

State

85332

Zip

being duly sworn according to law deposes and says that they are a citizen of the United States more than eighteen years of age and that all of the facts set forth in this affidavit are true and correct according to the best of their knowledge, information and belief.

That they are personally acquainted with the mining claim named MIDNIGHT

AMC-68559 ^{Book - 211} page 499 situate in the WEAVER Mining District,

YAVAPAI County, Arizona, the location of which is recorded in the office of

the County Recorder of that County in Book 211 Page 499 Notice of

location is posted in Section 24 Township 9N Range 5W G&SR&M

That between the dates of July 15 and August - 15

at least Seventy Five Dollars (\$ 75.00) dollars worth of work and improvements were done and performed upon this claim not including location work.

The work and improvements were made by and at the expense of CAL SCHROEDER

IN BEHALF OF CLYDE THOMASON & LUCILLE KELLEY owners of the mine for the purpose of complying with the laws of the United States pertaining to assessments or annual work.

BILL KELLEY - CAT OPERATOR - CAL SCHROEDER

Edna Schroeder & Steve Clyde Thomason Lucille Kelley were the names of the persons employed by the owner who labored to do the work and improvements.

The work and improvements done were EXCAVATION - TESTING

N.W. 1/4 Sec. 24 Township 9N R 5W.

Dated

Aug 27, 1984

Cal Schroeder

Signature

800-1657 PAGE 33

Subscribed to and sworn before me, a Notary Public, this 27th day of August

1984, by Cal E. Schroeder

My Commission expires COMMISSION EXPIRES MARCH 25, 1986

Lucille Kelley

Notary Public

SEAL

68558

STATE OF ARIZONA, } I hereby certify that the within instrument was [] and recorded
County of _____ } ss. _____, 19____, at _____ M.
In Docket No. _____, Page _____

Fee No.:

INDEXED

MICROFILMED

RECORDED YAVAPAI COUNTY ARIZONA

Instrument # 29615
Recorded Official Records
of Yavapai County, Arizona.
AUG 27 '84 - 11:00 AM
at the request of Lucille Kelley
PATSY C. JENNEY, County Recorder Pgs. 10
Deputy Karen Walsen

Fee: \$ 9

RECEIVED

B.I.M. AZ STATE OFFICE
SEP 11 1984

07.45 A.M.
PHOENIX, ARIZONA

AFFIDAVIT OF PERFORMANCE OF ANNUAL WORK

State of Arizona }
County of Yavapai } ss

1. Clyde Thomason + Lucille Kelley
Name
P.O. Box # 25
Address
Congress Arizona 85332
City State Zip

being duly sworn according to law deposes and says that they are a citizen of the United States more than eighteen years of age and that all of the facts set forth in this affidavit are true and correct according to the best of their knowledge, information and belief.

That they are personally acquainted with the mining claim named Lost Boltz
AMC 68558 ^{Book 211} page 394 situate in the WEAVER Mining District,
Yavapai County, Arizona, the location of which is recorded in the office of
the County Recorder of that County in Book 211, Page 394. Notice of
location is posted in Section 13, Township 9N, Range 5W, G&SR&M

That between the dates of July 15-84 and Aug-15-84
at least Twelve Hundred (\$ 1200)
dollars worth of work and improvements were done and performed upon this claim not including
location work.

The work and improvements were made by and at the expense of Cal Schroeder
in behalf of Clyde Thomason + Lucille Kelley, owners of the mine for the
purpose of complying with the laws of the United States pertaining to assessments or annual work.

Bill Kelley (Cat operator) Cal Schroeder Edna
Schroeder, Clyde Thomason, Lucille Kelley, Steve
were the names of the persons employed by the owner who labored to do the work and improvements.

The work and improvements done were sampling, testing +
Excavations in N1/4 Sec. 13 Township
9N Range 5W.

Dated Aug 27, 1984 Cal Schroeder
Signature

500-1657 PAGE 34

Subscribed to and sworn before me, a Notary Public, this 27th day of August,
1984, by Cal E. Schroeder

My Commission expires COMMISSION EXPIRES MARCH 25, 1986
Paula Bull
Notary Public

SEAL

109561

STATE OF ARIZONA,

County of YAVAPAI

In Docket No. _____

I Herby certify that the within instrument was filed and recorded

1984 at _____ M.

at the request of _____

Fee No.:

INDEXED

MICROFILMED



Instrument # 29616

Recorded Official Records
of Yavapai County, Arizona.

AUG 27 '84 - 11 00 AM

at the request of Lucille Kelley
PATSY C. JENNEY, County Recorder Pgs. 2
Deputy Karen Walz

Fee: \$ 5

RECEIVED
STATE OFFICE

When recorded mail to:

AFFIDAVIT OF PERFORMANCE OF ANNUAL WORK

11 1 1984
07.45 A.M.
PHOENIX, ARIZONA

State of Arizona

County of _____

1. Clyde THOMPSON & Lucille KELLEY
Name
P.O. Bx #25
Address
CONGRESS ARIZ 85332
City State Zip

being duly sworn according to law deposes and says that they are a citizen of the United States more than eighteen years of age and that all of the facts set forth in this affidavit are true and correct according to the best of their knowledge, information and belief.

2. That they are personally acquainted with the mining claim named Walker Gulch & West Dutchman 2-3 ATTACHED situate in the WEAVER Mining District, YAVAPAI County, Arizona, the location of which is recorded in the office of the County Recorder of that County in Book _____ Page _____ Notice of location is posted in Section _____ Township _____ Range _____ GASPRAM

3. That between the dates of _____ and _____ at least eight hundred (\$ _____) dollars worth of work and improvements were done and performed upon this claim not including location work.

4. The work and improvements were made by and at the expense of at expense of in behalf of Clyde Thompson & Lucille Kelley, owners of the mine for the purpose of complying with the laws of the United States pertaining to assessments or annual work.

5. Clyde Thompson - Lucille Kelley - Cal Schroeder
Elmer Schroeder - Steve McMain - Bill Kelley
were the names of the persons employed by the owner who labored to do the work and improvements.

6. The work and improvements done were EXAVATION - SAMPLING
testing of Mineral Deposit this
WORK WAS DONE ON SECTION 8
NORTH WEST Quarter T9N - R4W

Dated Aug 27, 1984 Cal Schroeder
Signature

800-1657 PAGE 35

Subscribed to and sworn before me, a Notary Public, this 27th day of August, 1984, by Cal E. Schroeder

SEAL

My Commission expires _____
Notary Public

CLAIM NAMES

HMC

| | | | |
|------------------|-------|-----|---------------------|
| JOKER Gluck | 68561 | 153 | 10 |
| LOST DutchMAN #1 | 68562 | 153 | 10 63 |
| LOST DutchMAN #2 | 68563 | 153 | 64 |
| LOST DutchMAN #3 | 68564 | 153 | 219 |

BOOK 1657 PAGE 36

RECEIVED
 B.L.M. AZ STATE OFFICE
 SEP 11 1984
 07.45 A.M.
 PHOENIX, ARIZONA

STATE OF ARIZONA, **RUSH** hereby certify that the within instrument was filed and recorded
County of _____, 19____, at _____ M.
In Docket No. _____, Page _____

Fee No. 68575

RECORDED YAVAPAI COUNTY ARIZONA

Instrument # **29617**
Recorded Official Records
of Yavapai County, Arizona.
AUG 27 '84 - 11 00 AM

at the request of Lucille Kelley
PATSY C. JENNEY, County Recorder Pgs. 2
Deputy Haren Walshe

INDEXED

MICROFILMED

Fee: \$ 5/P

RECEIVED
BLM AZ STATE OFFICE
SEP 11 1984

AFFIDAVIT OF PERFORMANCE OF ANNUAL WORK

State of Arizona }
County of YAVAPAI } ss

07.45 A.M.
PHOENIX, ARIZONA

1. Clyde THOMASON & LUCILLE KELLEY
Name
P.O. Box # 25
Address
Congress City ARIZONA State 85332 Zip

being duly sworn according to law deposes and says that they are a citizen of the United States more than eighteen years of age and that all of the facts set forth in this affidavit are true and correct according to the best of their knowledge, information and belief.

That they are personally acquainted with the mining claim named THOMASON GROUP-ATTOCHE situate in the WEAVER Mining District, YAVAPAI County, Arizona, the location of which is recorded in the office of the County Recorder of that County in Book Attached Page Attached. Notice of location is posted in Section Attached Township TN Range 4W G&SR&M

That between the dates of continuous operation at least sixty thousand (\$ 60,000) dollars worth of work and improvements were done and performed upon this claim not including location work.

The work and improvements were made by and at the expense of Cal Schroeder IN BEHALF OF LUCILLE KELLEY & CLYDE THOMASON owners of the mine for the purpose of complying with the laws of the United States pertaining to assessments or annual work. Clyde THOMASON & Cal SCHROEDER - LUCILLE KELLEY BILL KELLEY Cat Operator were the names of the persons employed by the owner who labored to do the work and improvements.

The work and improvements done were ON Sec 6 - T 8 - R 4W 9N R 4W & 5W Also see 8 township 4100 CONTINUOUS CLAIMS

Dated Aug 27 1984 Cal E. Schroeder
Signature

Subscribed to and sworn before me, a Notary Public, this 27th day of August 1984, by Cal E. Schroeder **SEAL**

My Commission expires _____ MY COMMISSION EXPIRES MARCH 25, 1985 Paul Bull
Notary Public

| CLAIM NAME | AMC | BOOK | PAGE |
|-----------------|--------|------|------|
| APEX | -68552 | 181 | 247 |
| BLUE BELL | -68550 | 181 | 135 |
| CHARLENE | 68585 | 155 | 316 |
| Dowdy | 68571 | 181 | 99 |
| Dowdy EXT | 68572 | 203 | 184 |
| FOUR HUNDRED | 68530 | 150 | 182 |
| FOUR HUNDRED#2 | 68576 | 150 | 243 |
| GOLD GRUAK | 68583 | 176 | 564 |
| GOLD NAGGET | 68580 | 139 | 315 |
| GOLD STRIKE | 68577 | 150 | 280 |
| GOLDEN GLOW | 68579 | 145 | 1 |
| GOLDEN ROD | -68553 | 181 | 100 |
| GOLDEN ROD 'A' | -68554 | 134 | 424 |
| GOLDEN ROD EXT | 68584 | 181 | 101 |
| HILLSIDE | -68551 | 199 | 181 |
| LUCKY STRIKE #1 | 68581 | 139 | 316 |
| LUCKY STRIKE #2 | 68582 | 139 | 317 |
| THOMASON | 68531 | 115 | 48 |
| BLUE BUCKET | -68556 | 201 | 537 |
| BLACK MEXICAN | -68550 | 181 | 268 |
| BLUE BUCKET | -68556 | 182 | 446 |
| BLUE BUCKET EXT | -68557 | 201 | 538 |
| BLACK HAWK | -68555 | 196 | 561 |
| WILD HORSE | 68528 | 145 | 224 |
| WILD HORSE EXT | 68527 | 150 | 241 |
| ROCK HOUSE EXT | 68526 | 150 | 242 |
| OLD WILD HORSE | 68529 | 145 | 224 |
| LUCKY ROXIE | 68575 | 134 | 455 |
| MOUNTIAN TOP | 68578 | 150 | 238 |

BOOK 1657 PAGE 38

(E.V.)

RECEIVED
B.L.M. AZ STATE OFFICE

SEP 11 1984

07.45 A.M.
PHOENIX, ARIZONA

68550

68526-31

68571-72

68575-585

STATE OF ARIZONA, } I hereby certify that the within instrument was filed and recorded
County of _____ } ss. _____, 19____, at _____ M.

Fee No.:

In Docket No. _____

Instrument # **29131**
 Recorded Official Records
 of Yavapai County, Arizona.
AUG 24 '84 - 12 25 PM
 at the request of Wilmer Nelson
 PATSY C. JENNEY, County Recorder, Pgs. 2
 Deputy Kathleen Hughes

INDEXED
MICROFILMED

Fee: \$ 5/pc

When recorded mail to:

mail to address below.

AFFIDAVIT OF PERFORMANCE OF ANNUAL WORK

RECEIVED
B.L.M. AZ STATE OFFICE
SEP 4 1984
07.45 A.M.
PHOENIX, ARIZONA

State of Arizona }
County of YAVAPAI } ss

1. WILMER D. NELSON Name
1060 SO. SIDNEY Address
TUCSON, ARIZONA 85711 City State Zip

being duly sworn according to law deposes and says that they are a citizen of the United States more than eighteen years of age and that all of the facts set forth in this affidavit are true and correct according to the best of their knowledge, information and belief.

- That they are personally acquainted with the mining claim named GOLDEN HAWK AND BLACK HAWK, AS SHOWN IN EXHIBIT "A" situate in the _____ Mining District, YAVAPAI County, Arizona, the location of which is recorded in the office of the County Recorder of that County in Book SEE LIST, Page SEE LIST. Notice of location is posted in Section 34 & 35, Township 9 N, Range 5 W, G&SRB&M.
- That between the dates of AUG. 1983 and AUG. 1984 at least TEN THOUSAND DOLLARS (\$10,000.00) dollars worth of work and improvements were done and performed upon this claim not including location work.
- The work and improvements were made by and at the expense of MCFARLAND AND HULLINGER (LESSEES), owners of the mine for the purpose of complying with the laws of the United States pertaining to assessments or annual work.
- WILMER D. NELSON, JACK MCMAHON, JOHN KILMER, LADD FULLMER, JAY DAY, RUSSELL TWIFORD, EDDIE MARQUEY were the names of the persons employed by the owner who labored to do the work and improvements.
- The work and improvements done were SET UP A SCREENING PLANT AND A PROCESSING PLANT AND OPERATED FOR A FULL FIVE MONTHS. WE HAULED 25 TON PER HR. FIVE MILES TO TO OUR PROCESSING PLANT. WE BUILT FIVE MILES OF NEW ROAD TO THE CLAIMS. DUG LARGE WATER HOLDING PIT, AND INSTALLED PUMP FOR WATER. TOOK NUMEROUS SAMPLES FOR ASSAYING, AND DONE ALL GEOLOGICAL WORK ON THE CLAIMS.

Dated Aug. 24 - 1984 Wilmer D Nelson Signature

Subscribed to and sworn before me, a Notary Public, this 24 day of August, 1984, by WILMER D NELSON

BOOK 1056 PAGE 008

My Commission Expires Dec. 15, 1985

OFFICIAL SEAL
 DOROTHY J. CLUPPER
 NOTARY PUBLIC - ARIZONA
 YAVAPAI COUNTY

Dorothy J Clupper
Notary Public

EXHIBIT "A"

| Claim Name | BLM# | Dkt/Page - location Notice | Location (T9N, R5W) G & SRB & M |
|-----------------|-------------|-------------------------------|------------------------------------|
| BLACK HAWK # 1 | AMC 68532 ✓ | 200/79 | NE¼, Sec. 34 |
| BLACK HAWK # 2 | AMC 68533 ✓ | 200/80 | SE¼, Sec. 34 |
| BLACK HAWK # 3 | AMC 68534 ✓ | 200/81 | SW¼, Sec. 34 |
| BLACK HAWK # 4 | AMC 68535 ✓ | 200/82 | NW¼, Sec. 34 |
| GOLDEN HAWK # 3 | AMC 68538 ✓ | 186/336 | NE¼, Sec. 35 |
| GOLDEN HAWK # 4 | AMC 68539 ✓ | 186/337 | SE¼, Sec. 35 |
| GOLDEN HAWK # 5 | AMC 68540 ✓ | 186/338 | SW¼, Sec. 35 |
| GOLDEN HAWK # 6 | AMC 68541 ✓ | 186/339 | NW¼, Sec. 35 |

All property in Yavapai County, Arizona, and all notices recorded in the office of the Yavapai County recorder.

RECEIVED
B.L.M. AZ STATE OFFICE
SEP 4 1984
07.45 A.M.
PHOENIX, ARIZONA

STATE OF ARIZONA, } ss. I hereby certify that the within instrument was filed and recorded
County of _____, 19____, at _____ M.
In Docket No: _____, Page _____ at the request of _____

Fee No.: 68553

When recorded mail to:
Robert S. Fassel
400 Violet Street
Golden, Colorado 80401

RECORDED YAVAPAI COUNTY ARIZONA
Instrument # 29289 MICROFILMED
Recorded Official Records
of Yavapai County, Arizona.
SEP 6 '83 - 10 40 AM
at the request of Consel. Min. Resources
PATSY C. JENNEY, County Recorder 1-2-83
Deputy Kathron [Signature]

INDEXED
Fee: \$ [Signature]

HM79-4B-01

AFFIDAVIT OF PERFORMANCE OF ANNUAL WORK

State of Arizona }
County of Yavapai } ss

RECEIVED
B.L.M. AZ STATE OFFICE
OCT 31 1983
07.45 A.M.
PHOENIX, ARIZONA

1. Robert S. Fassel Name
400 Violet St.
Address
Golden City Colorado State 80401 Zip

being duly sworn according to law deposes and says that they are a citizen of the United States more than eighteen years of age and that all of the facts set forth in this affidavit are true and correct according to the best of their knowledge, information and belief.

2. That they are personally acquainted with the mining claim named See Attached "Exhibit A" situate in the Weaver Mining District, Yavapai County, Arizona, the location of which is recorded in the office of the County Recorder of that County in Book See Attached "Exhibit A", Page See Attached "Exhibit A". Notice of location is posted in Section See Attached "Exhibit A", Township See Attached "Exhibit A", Range See Attached "Exhibit A", G&SRB&M.

3. That between the dates of September 1, 1982 and August 15, 1983 at least FIVE HUNDRED DOLLARS (\$ 500.00) dollars worth of work and improvements were done and performed upon this claim not including location work.

4. The work and improvements were made by and at the expense of Houston Mining & Resources Inc. Lessee from Clyde Thomason & Lucille Kelly, owners of the mine for the purpose of complying with the laws of the United States pertaining to assessments or annual work.

5. Cal Shroeder, Bob Lunceford, Al Waterson were the names of the persons employed by the owner who labored to do the work and improvements.

6. The work and improvements done were Watchmen, salaries, excavation of bulk samples.

Dated 8-30-83 [Signature] Signature

Subscribed to and sworn before me, a Notary Public, this 30 day of August, 1983, by Robert S. Fassel

My Commission expires July 19, 1987 1566 141 **SEAL**
Cindy J. Shannon Notary Public

EXHIBIT "A"

| PROG NO. | CLAIM NAME | BK | PG | BLN NO | SEC | TWP | RG | MER | ST | CO |
|------------|--------------------|-----|-----|---------|-----|-----|----|---------|----|---------|
| HM79-4B-01 | BLACK MEXICAN (PL) | 181 | 268 | 68573 ✓ | 8 | 9N | 4W | G&SRB&M | AZ | YAVAPAI |
| | BLUE BUCKET (PL) | 201 | 537 | 68556 ✓ | 7 | 9N | 4W | G&SRB&M | AZ | YAVAPAI |
| | | 182 | 446 | 68557 ✓ | 7 | 9N | 4W | G&SRB&M | AZ | YAVAPAI |
| | GOLDEN ROD (PL) | 181 | 100 | 68553 ✓ | 7 | 9N | 4W | G&SRB&M | AZ | YAVAPAI |
| | MOUNTAIN TOP (PL) | 150 | 238 | 68578 ✓ | 8 | 9N | 4W | G&SRB&M | AZ | YAVAPAI |

RECEIVED
B.L.M. AZ STATE OFFICE

OCT 31 1983

07.45 A.M.
PHOENIX, ARIZONA

BOOK 1566 PAGE 142

STATE OF ARIZONA, } ss. I hereby certify that the within instrument was filed and recorded
County of _____, 19____, at _____ M.

Fee No.: 68574

In Docket No. _____, Page _____

MICROFILMED
INDEXED

When recorded mail to:

Robert S. Fassel
400 Violet Street
Golden, Colorado 80401

RECORDED YAVAPAI COUNTY ARIZONA

Instrument # 29290
Recorded Official Records
of Yavapai County, Arizona.
SEP 6 '83 -10 40 AM

at the request of Gen'l. Min. Resources
PATSY C. JENNEY, County Recorder
Deputy Kathleen [unclear]

Fee: \$
bgw
SP

HM79-4B-02

AFFIDAVIT OF PERFORMANCE OF ANNUAL WORK

State of Arizona }
County of Yavapai } ss

RECEIVED
B.L.M. AZ STATE OFFICE
OCT 31 1983
07.45 A.M.
PHOENIX, ARIZONA

1. Robert S. Fassel Name
400 Violet Street Address
Golden City Colorado State 80401 Zip

being duly sworn according to law deposes and says that they are a citizen of the United States more than eighteen years of age and that all of the facts set forth in this affidavit are true and correct according to the best of their knowledge, information and belief.

2. That they are personally acquainted with the mining claim named Black Mexican
BLM #AMC68574 situate in the Weaver Mining District,
Yavapai County, Arizona, the location of which is recorded in the office of
the County Recorder of that County in Book 134, Page 637. Notice of
location is posted in Section NE 1/4 6, Township 9N, Range 4W, G&SRB&M.

3. That between the dates of September 1, 1982 and August 15, 1983
at least ONE HUNDRED DOLLARS (\$ 100.00)
dollars worth of work and improvements were done and performed upon this claim not including
location work.

4. The work and improvements were made by and at the expense of Houston Mining Resources Inc.
Lessee from Clyde Thomason and Lucille Kelly, owners of the mine for the
purpose of complying with the laws of the United States pertaining to assessments or annual work.

5. Cal Schroeder, Bob Lunceford, Al Waterson
_____ were the names of the persons employed by the owner who labored to do the work and improvements.

6. The work and improvements done were watchmen salaries, excavation of bulk samples

Dated 8-30-83 Signature Robert S. Fassel

Subscribed to and sworn before me, a Notary Public, this 30 day of August,
19 83, by Robert S. Fassel

My Commission expires July 19, 1987 Cindy J. Shannon
My Commission expires _____ Notary Public

1566 PAGE 143

EXHIBIT "A"

| PROJ NO | CLAIM NAME | BK | PG | BLM NO | SEC | TWP | RB | MER | ST | CO |
|------------|--------------------|-----|-----|--------|-----|-----|----|---------|----|---------|
| HM79-48-02 | BLACK MEXICAN (PL) | 134 | 637 | 68574 | 6 | 9N | 4W | G&SRB&M | AZ | YAVAPAI |

BOOK 1566 PAGE 144

RECEIVED
B.L.M. AZ STATE OFFICE
OCT 31 1983
07.45 A.M.
PHOENIX, ARIZONA

68526
68556
68553
RECEIVED 68526


STATE OF ARIZONA. } ss. I hereby certify that the within instrument was filed and recorded Fee No. _____
County of _____ 19____ at _____ M.
In Docket No. _____ Page _____ of the record of _____

B.L.M. AZ STATE OFFICE

OCT 04 1983

7:45 A.M.
PHOENIX, ARIZONA

When recorded mail to:
Robert S. Fassel
400 Violet Street
Golden, Colorado 80401



Instrument # **29289**
Recorded Official Records
of Yavapai County, Arizona.
SEP 6 '83 - 10 40 AM
at the request of Conrad M. ... Fee: \$
PATSY C. JERNEY, County Recorder - 2
Deputy Kathleen ...

HW79-48-01

AFFIDAVIT OF PERFORMANCE OF ANNUAL WORK

State of Arizona }
County of Yavapai } ss

1. Robert S. Fassel Name
400 Violet St.
Address
Golden Colorado 80401
City State Zip

being duly sworn according to law deposes and says that they are a citizen of the United States more than eighteen years of age and that all of the facts set forth in this affidavit are true and correct according to the best of their knowledge, information and belief.

2. That they are personally acquainted with the mining claim named See Attached "Exhibit A" situate in the Weaver Mining District, Yavapai County, Arizona, the location of which is recorded in the office of the County Recorder of that County in Book See Attached "Exhibit A", Page See Attached "Exhibit A". Notice of location is posted in Section See Attached "Exhibit A", Township See Attached "Exhibit A", Range See Attached "Exhibit A", G&SRB&M.

3. That between the dates of September 1, 1982 and August 15, 1983 at least FIVE HUNDRED DOLLARS (\$ 500.00) dollars worth of work and improvements were done and performed upon this claim not including location work.

4. The work and improvements were made by and at the expense of Houston Mining & Resources Inc. lessee from Clyde Thomason & Lucille Kelly, owners of the mine for the purpose of complying with the laws of the United States pertaining to assessments or annual work.

5. Cal Shroeder, Bob Lunceford, Al Waterson were the names of the persons employed by the owner who labored to do the work and improvements.

6. The work and improvement done were Watchmen, salaries, excavation of bulk samples.

Dated 8-30-83 Robert S. Fassel Signature

Subscribed to and sworn before me, a Notary Public, this 30 day of August 1983, by Robert S. Fassel

My Commission Expires July 18, 1987. 1566 141 SEAL
Cindy J. Shannon Notary Public

EXHIBIT "A"

| PROJ NO | CLAIM NAME | DK | PG | BLN NO | SEC | TWP | RG | NER | ST | CO |
|-------------------|--------------------|-----|-----|--------|-----|-----|----|--------|----|---------|
| NDP-48-1 6 | BLACK HELIXON (PL) | 181 | 268 | 68573 | 8 | 9N | 4N | GEORGN | AZ | YAVAPAI |
| | BLUE BUCKET (PL) | 201 | 337 | 68556 | 7 | 9N | 4N | GEORGN | AZ | YAVAPAI |
| | | 182 | 446 | 68557 | 7 | 9N | 4N | GEORGN | AZ | YAVAPAI |
| | GOLDEN ROD (PL) | 181 | 100 | 68553 | 7 | 9N | 4N | GEORGN | AZ | YAVAPAI |
| | MOUNTAIN TOP (PL) | 150 | 238 | 68578 | 8 | 9N | 4N | GEORGN | AZ | YAVAPAI |

RECEIVED
B.L.M. AZ STATE OFFICE

OCT 04 1983

7:45 A.M.
PHOENIX, ARIZONA

BOOK 1566 PAGE 142

68574

STATE OF ARIZONA, } ss. I hereby certify that the within instrument was filed and recorded
County of _____ 19____ at _____ M.
In Docket No. _____ Page _____

Fee No.:

When recorded mail to:

Robert S. Fassel
400 Violet Street
Golden, Colorado 80401

Instrument # **29280**
Recorded Official Records
of Yavapai County, Arizona.
SEP 6 '83 - 10 49 AM

at the request of Consol. Min. Resources
PATSY C. JENNEY, County Recorder
Deputy Kathleen Longenecker

Fee: \$

RECEIVED
B.L.M. AZ STATE OFFICE

OCT 04 1983

7:45 A.M.
PHOENIX, ARIZONA

HM79-48-02

AFFIDAVIT OF PERFORMANCE OF ANNUAL WORK

State of Arizona }
County of Yavapai } ss

1. Robert S. Fassel Name
400 Violet Street Address
Golden City Colorado State 80401 Zip

being duly sworn according to law deposes and/says that they are a citizen of the United States more than eighteen years of age and that all of the facts set forth in this affidavit are true and correct according to the best of their knowledge, information and belief.

2. That they are personally acquainted with the mining claim named Black Mexican
BLM #AMC68574 situate in the Weaver Mining District,
Yavapai County, Arizona, the location of which is recorded in the office of
the County Recorder of that County in Book 134, Page 637, Notice of
location is posted in Section NE16, Township 9N, Range 4W, G&SRB&M.

3. That between the dates of September 1, 1982 and August 15, 1983
at least ONE HUNDRED DOLLARS (\$ 100.00)
dollars worth of work and improvements were done and performed upon this claim not including
location work.

4. The work and improvements were made by and at the expense of Houston Mining Resources, Inc.
Lessee from Clyde Thomason and Lucille Kelly, owners of the mine for the
purpose of complying with the laws of the United States pertaining to assessments or annual work.

5. Cal Schroeder, Bob Luceford, Al Waterson
were the names of the persons employed by the owner who labored to do the work and improvements.

6. The work and improvements done were watchmen salaries, excavation of bulk samples

Dated 8-30-83 Robert S. Fassel Signature

Subscribed to and sworn before me, a Notary Public, this 30 day of August
19 83, by Robert S. Fassel

My Commission expires July 19, 1987
1566 143
Cindy J. Shannon Notary Public

ERMITIT "A"

| PROJ NO | CLAIM NAME | BK | PG | BLN NO | SEC | TMP | RD | NER | ST | CO |
|------------|--------------------|-----|-----|--------|-----|-----|----|--------|----|---------|
| HW79-40-02 | BLACK MEXICAN (PL) | 134 | 637 | 68574 | 6 | 90 | 40 | GORDON | AZ | YAVAPAI |

RECEIVED
B.L.M. AZ STATE OFFICE

OCT 04 1983

7:45 A.M.
PHOENIX, ARIZONA

BOOK 1565 PAGE 144

RECEIVED
B.L.M. AZ STATE OFFICE

OCT 04 1983

7:45 A.M.
PHOENIX, ARIZONA

832
COPPER

| CLAIMS | AMC | Book | PAGE |
|----------------|-------|------|------|
| Lucky Roxie | 68575 | 134 | 445 |
| Rock'House EXT | 68526 | 150 | 242 |
| Old Wild Horse | 68529 | 145 | 224 |
| Wild HORSE EXT | 68527 | 150 | 241 |
| Wild HORSE | 68528 | 145 | 224 |

300# 1553 PAGE 842

68542

RECEIVED
B.L.M. AZ STATE OFFICE

ne

OCT 04 1983

7:45 A.M.
PHOENIX, ARIZONA

AFFIDAVIT OF PERFORMANCE OF ANNUAL ASSESSMENT WORK
MN-2 © LawForms 3-80

| | |
|---|--|
| Effective Date <i>July-21-83</i> | County and State Yavapai County, Arizona |
| AFFIANT (Name, Address, and Zip Code) <i>Clyde E. Thomason</i> <i>P.O. Box 25</i> <i>Wickenburg, AZ</i> <i>Congress 85332</i> | OWNERS OF MINING CLAIM (Names, Addresses, and Zip Codes) Clyde Thomason & Lucille Kelley D/B/A Thomason Group P.O. Box 25 Congress, Arizona 85332 |
| Mining Claim (Name, Number, and Mining District) Spanish Gold Weaver Mining District <i>Spanish # 2 thru 8</i> | Period of Time Covered by this Affidavit (give dates) |

Recording and Filing Information
 The Location Notice of this Mining Claim is recorded at Docket *attached* Page *attached* Weaver Mining District, in the Office of the County Recorder of *Yavapai* County, Arizona.
 The Location Notice is also filed under filing serial number *attached* with the proper BLM office Located in *Phoenix* in the State of *Arizona*

PURSUANT TO ARS §27-208 and 43-CFR 3833.2 Affiant States:

- Affiant is a citizen of the United States, is over 18 years of age, resides at the above address and is personally acquainted with the above described mining claim.
- During the period of time stated above, at least \$*2,000.00* worth of work and improvements were done and performed upon Mining Claim not including the location work of the claim.
- The work and improvements were made by and at the expense of the above named Owner of Mining Claim for the purposes of complying with the laws of the United States pertaining to assessment or annual work.
- The following persons were employed by Owner of Mining Claim and labored upon Mining Claim and did the work and improvements: *Cal Schroder of the Wild Horse Mining Company.*
John Kirkland of Day Beta Mining Co., 4000.00
Cal Schroder - 4000.00
- The following work was performed on Mining Claim: Sampling, Excavation and Road work.
Brushstate Mining Co. of Midford Utah.

Clyde Thomason *Cal Schroder* *John Kirkland*


 Signatures of Affiant

1553 AL 839

| | | |
|--|--|--|
| STATE OF: <i>Arizona</i> | Verification. On this date, before me, a Notary Public, personally appeared: <i>Clyde Thomason</i> | Signature of Notary Public: <i>Jorda G. Weedon</i> |
| COUNTY OF: <i>Yavapai</i> | who, being duly sworn upon oath, stated that he had read this document and knows of his own knowledge that the facts stated within are true and correct, except for those matters based on information which he believes to be true. | Notary Expiration Date: <i>July 25, 1985</i> |
| Date of Verification: <i>July 28, 1983</i> | | |

INSTRUCTIONS: Record in Office of County Recorder for County where claim is located before December 31 and file with proper BLM office before December 30 each year.

This instrument was recorded as *61-3* at the request of:



Instrument # **23025**
 Recorded Official Records
 of Yavapai County, Arizona
JUL 21 '83-2 30 PM
 at the request of *Clyde Thomason*
 PATSY C. JENNEY, County Recorder
 Deputy *Dorothy J. Clupper*

CERTIFICATE OF RECORDATION OR FILING

I certify that this instrument was filed or recorded on the date, at the time, in the docket, beginning with the page number, and with the fee number and file number stamped in the top space of this instrument. If the instrument is of multiple pages, the docket and page set forth represent the first page of that instrument and that instrument extends through Docket _____ Page _____

RECEIVED
B.L.M. AZ STATE OFFICE

OCT 04 1983

7:45 A.M.
PHOENIX, ARIZONA

Clyde THOMPSON
25
Congress 8 32

Spanish Claims AMC & Book Page

| | | |
|-------------------------|------|-----|
| Spanish Del 68542 | 1482 | 830 |
| Spanish Del 68543 | " | 76 |
| #2 Spanish Del 68544 | " | 831 |
| #3 Spanish Del 68545 | " | " |
| #4 Spanish Del 68546 | " | " |
| #5 Spanish Del 68547 | " | " |
| #6 Spanish Del 68548 | " | " |
| #7 Spanish Del 68549 | " | " |
| #8 | " | " |
| | 1553 | 840 |

RECEIVED
B.L.M. AZ STATE OFFICE

OCT 04 1983

7:45 A.M.
PHOENIX, ARIZONA

WILEY THOMASON
11/25

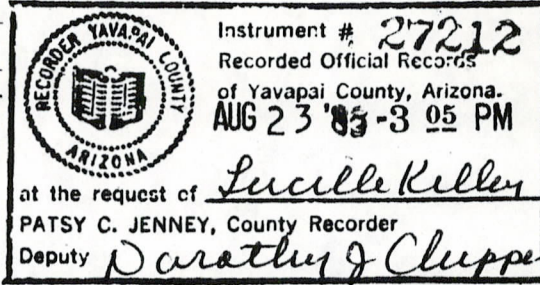
Compress 32

| Claims | AMC | Book | Page |
|--------------|--------|------|------|
| MYERS #1 | 68565 | 865 | 497 |
| MYERS #2 | 68566 | 865 | 497 |
| BUCK HORN | 179583 | 1473 | 663 |
| Libo | 68569 | 865 | 497 |
| MYNX | 68570 | 865 | 497 |
| GOLDEN EAGLE | 68568 | 865 | 497 |
| MO HAWK | 179582 | 1473 | 661 |
| Gold BASIEN | 68567 | 374 | 234 |
| | 1553 | 838 | |

Lead: 68526

STATE OF ARIZONA, } I hereby certify that the within instrument was filed and recorded
County of _____ } ss. _____, 19____, at _____ M.
In Docket No. _____, Page _____

Fee No.: 1795



INDEXED

MICROFILMED

Fee: \$ 5.00 P

When recorded mail to:
Clyde THOMASON
P.O. BX # 25
CONGRESS, ARIZ
85332

RUSH

AFFIDAVIT OF PERFORMANCE OF ANNUAL WORK

B.L.M. AZ STATE OFFICE

State of Arizona }
County of YAPAVAI } ss

OCT 04 1983

1. RUSSELL TWIFORD JR., General Manager for Southwest Gold Placers, 7:45 A.M. PHOENIX, ARIZONA

Name: Box 28242, Tempe, Arizona 85282
Address: Tempe, Arizona, 85282
City: Tempe, State: Arizona, Zip: 85282

being duly sworn according to law deposes and says that they are a citizen of the United States more than eighteen years of age and that all of the facts set forth in this affidavit are true and correct according to the best of their knowledge, information and belief.

2. That they are personally acquainted with the mining claim named Golden Hawk 3 thru 6, Black Hawk 1 thru 4, situate in the _____ Mining District, 68536, 68541, 68532, 68555, 68535

Yapavai County, Arizona, the location of which is recorded in the office of the County Recorder of that County in Book 200 & 186, Page 79 thru 82. Notice of location is posted in Section 34 & 35, Township 9N, Range 5W, G&SRB&M.

3. That between the dates of January 1983 and August, 1983 at least Thirty Thousand Dollars (\$30,000.00) dollars worth of work and improvements were done and performed upon this claim not including location work.

4. The work and improvements were made by and at the expense of Southwest Gold Placers (Lessees), owners of the mine for the purpose of complying with the laws of the United States pertaining to assessments or annual work.

5. William Gray, contractor, Chris Armijo, mill man, Bob Blakely, truck driver and Russell Twiford Jr., operational manager, A. J. McMahon, watchman were the names of the persons employed by the owner who labored to do the work and improvements.

6. The work and improvements done were Setting up a pilot gravel processing plant, digging large water holding pits, digging 14 yard samples and processing them through the mill, exploration, sampling, testing, assaying, geological work, building access roads, etc.

In Behalf of Clyde Thomason & Lucille Kelley

Dated August 1, 1983
Signature: Russell Twiford Jr.

Subscribed to and sworn before me, a Notary Public, this 4th day of August 1983, by Russell Twiford Jr.

SEAL

My Commission Expires May 15, 1986
My Commission expires _____
Notary Public: Norma J. Farnace

STATE OF ARIZONA,

County of _____

ss.

I hereby certify that the within instrument was filed and recorded _____, 19____, at _____ M.

Fee No.:

In Docket No. _____

Page _____



Instrument # **23022**

Recorded Official Records

of Yavapai County, Arizona.

JUL 21 '83-2 30 PM

at the request of Clyde Thomason
PATSY C. JENNEY, County Recorder 1-2
Deputy Narathley J. Clupper

MICROFILMED

INDEXED

Fee: \$

When recorded mail to: Clyde Thomason
Lucille Kelley
P.O. Box # 25
Congress, Ariz 85332

AFFIDAVIT OF PERFORMANCE OF ANNUAL WORK

RECEIVED

AT STATE OF ARIZONA

OCT 04 1983

State of Arizona

County of _____

ss

7:45 A.M.

PHOENIX, ARIZONA

1. Clyde Thomason & Lucille Kelley Name
P.O. Box # 25 Address
Congress Ariz 85332 City State Zip

being duly sworn according to law deposes and says that they are a citizen of the United States more than eighteen years of age and that all of the facts set forth in this affidavit are true and correct according to the best of their knowledge, information and belief.

That they are personally acquainted with the mining claim, named Spanish Gold situate in the WEAYER Mining District, YAVAPAI County, Arizona, the location of which is recorded in the office of

the County Recorder of that County in Book Attached Page Attached AND AMC NO AND AMC NO location is posted in Section 6 & 7, Township 8N, Range 4W, G&SRB&M.

That between the dates of JAN - 1983 and July 31 - 83 at least Four thousand (\$4000) dollars worth of work and improvements were done and performed upon this claim not including location work.

The work and improvements were made by and at the expense of Clyde Thomason & Lucille Kelley, owners of the mine for the purpose of complying with the laws of the United States pertaining to assessments or annual work.

John Highland, Itsy Bity Mining were the names of the persons employed by the owner who labored to do the work and improvements.

The work and improvements done were Itsy Bity Mine Co. excavation, sampling, con-operation also Grubstake mining co. of Midford Utah

Dated July - 21 - 83

Clyde Thomason
Signature

BOOK 1553 PAGE 833

SEAL

Subscribed to and sworn before me, a Notary Public, this 21st day of July 19 83 by Clyde Thomason

My Commission Expires July 25, 1984.
My Commission expires _____

Arda S. Weedon
Notary Public

RECEIVED
B.L.M. AZ STATE OFFICE

OCT 04 1983

7:45 A.M.
PHOENIX, ARIZONA

| CLAIMS | AMC | Book | Page |
|--------------|-------|------|-----------|
| Spanish Gold | 68542 | 1482 | 830 |
| Spanish Gold | 68543 | " | to 831 |
| #2 | | " | |
| Spanish Gold | 68544 | " | |
| #3 | | " | |
| Spanish Gold | 68545 | " | |
| #4 | | " | |
| Spanish Gold | 68546 | " | |
| #5 | | " | |
| Spanish Gold | 68547 | " | |
| #6 | | " | |
| Spanish Gold | 68548 | " | |
| #7 | | " | |
| Spanish Gold | 68549 | " | |
| #8 | | " | |

BOOK 1553 PAGE 834

JAN 8

68526
69189
179581

STATE OF ARIZONA, } ss. I hereby certify that the within instrument was filed and recorded Fee No.:

County of _____, 19____, at _____ M.

In Docket No. _____, Page _____

RECORDED YAVAPAI COUNTY ARIZONA

Instrument # **23021**
Recorded Official Records
of Yavapai County, Arizona.
JUL 21 '83-2 30 PM

at the request of Clyde Thomason
PATSY C. JENNEY, County Recorder 1-4
Deputy Dorothy J Clippa

When recorded mail to:
Clyde Thomason and Lucille Kelley
P.O. Box # 25
Congress, Ariz 85332

MICROFILMED
INDEXED

AFFIDAVIT OF PERFORMANCE OF ANNUAL WORK

State of Arizona }
County of YAVAPAI } ss

OCT 04 1983
7:45 A.M.
PHOENIX ARIZONA

1. Clyde Thomason and Lucille Kelley
Name
P.O. Box # 25
Address
Congress, Arizona 85332
City State Zip

being duly sworn according to law deposes and says that they are a citizen of the United States more than eighteen years of age and that all of the facts set forth in this affidavit are true and correct according to the best of their knowledge, information and belief.

That they are personally acquainted with the mining claim named THOMASON Claims situate in the WEAVER Mining District, YAVAPAI County, Arizona, the location of which is recorded in the office of the County Recorder of that County in Book ATTACHED, Page ATTACHED. Notice of location is posted in Section Each Section Township 9N, Range 4W-5W, G&SRB&M.

That between the dates of JANUARY - 1983 and 31st of March 1983 at least Twenty Five Thousand (\$25,000.00) dollars worth of work and improvements were done and performed upon this claim not including location work.

The work and improvements were made by and at the expense of Simplet Minerals Exploration & Development Division, owners of the mine for the purpose of complying with the laws of the United States pertaining to assessments or annual work.

IN Behalf of Clyde Thomason & Lucille Kelley - (Attached)
the names of the persons employed by the owner who labored to do the work and improvements.

The work and improvements done were Gregory Studley, John Nordland, Jerry Johnson, Mike Sheffield, Larry Swett, Joe Winkelmayer, Shannon Lloyd, and Joe Tennett.
ALL is Attached

Dated July 21 - 83 Clyde Thomason 1553 529
Signature

Subscribed to and sworn before me, a Notary Public, this 21st day of July, 1983 by Clyde Thomason

My Commission Expires July 25, 1984
My Commission expires _____
Andreas Weedan
Notary Public

RECEIVED
B.L.M. AZ STATE OFFICE

OCT 04 1983

7:45 A.M.
PHOENIX, ARIZONA

AFFIDAVIT OF PERFORMANCE OF ANNUAL LABOR

State of Idaho)
) ss
County of Ada)

Joe P. Jemmett, being duly sworn, deposes and says that he is a citizen of the United States and more than eighteen years of age, resides at Boise, in Ada County, Idaho, is personally acquainted with the mining claims known as the Thomason claims as set forth on Exhibit "A" attached hereto, situated in Weaver Mining District, Yavapai County, Arizona, the location notices of which are recorded in Yavapai County as set forth on Exhibit "A".

That between the 1st day of January, A.D. 1983 and the 31st day of March, A.D. 1983, at least \$25,000.00 dollars worth of work and improvements were done and performed upon said claims, not including the location work of such claims. Such work and improvements were made by and at the expense of Simplot Minerals, Inc. in behalf of Clyde Thomason and Lucille Kelley, owners of the said claims for the purposes of complying with the laws of the United States pertaining to assessment or annual work and Gregory Studley, John Nordlund, Jerry Johnson, Mike Sheffield, Larry Swett, Joe Winkelmaier, Shannon Lloyd and Joe P. Jemmett were the persons employed by Simplot Minerals, Inc. and who labored upon said claims, did said work and improvements, the same being as follows, to wit:

1553 830

OCT 04 1983

7:45 A.M.
PHOENIX, ARIZONA

- (1) Drilled seventeen 5 inch test holes (760⁺ Ft) resulting in 152 samples.
- (2) Sampled thirteen backhoe pits.
- (3) Mapped test sites.
- (4) Processed all samples.
- (5) Ran 10 seismic depth probes.
- (6) Compiled test results and geologic data in report form.

Date 4/23/83

Joe P. Jemmett
JOE P. JEMMETT

Subscribed and sworn to me, a Notary Public, this 23rd day of April 1983, by Joe P. Jemmett.

My Commission Expires 11-23-85 Richard L. Holbrook
NOTARY PUBLIC

SEAL

BOOK 1553 PAGE 831

RECEIVED
B.L.M. AZ STATE OFFICE

OCT 04 1983

7:45 A.M.
PHOENIX, ARIZONA

"EXHIBIT A"

| <u>NAME</u> | <u>AMC#</u> | <u>DKT/PAGE</u> <u>RECORDS OF YAVAPAI</u> <u>COUNTY</u> |
|------------------------|----------------------|---|
| APEX | 768552 ✓ | 181 / 247 |
| BLACK HAWK | 7768555 ✓ | 196 / 561 |
| BLACK HAWK #1 | 7768532 ✓ | 200 / 79 |
| BLACK HAWK #2 | 7768533 ✓ | 200 / 80 |
| BLACK HAWK #3 | 7768534 ✓ | 200 / 81 |
| BLACK HAWK #4 | 7768535 ✓ | 200 / 82 |
| BLUE BELL | 7768550 ✓ | 181 / 135 |
| CHARLENE | 7768585 ✓ | 155 / 316 |
| DOROTHY & ERNIE | 77179581 ✓ | 239 / 150 |
| DOWDY | 7768571 ✓ | 181 / 99 |
| DOWDY EXT. | 7768572 ✓ | 203 / 104 |
| FOUR HUNDRED ✓ | 7768530 ✓ | 150 / 182 |
| FOUR HUNDRED #2 ✓ | 7768576 ✓ | 150 / 243 |
| GOLD GULCH | 7768583 ✓ | 175 / 564 |
| GOLD NUGGET | 7768580 ✓ | 139 / 315 |
| GOLD STRIKE | 7768577 ✓ | 150 / 280 |
| GOLDEN GLOW | 7768579 ✓ | 145 / 1 |
| GOLDEN HAWK #1 | 7768536 ✓ | 182 / 136 |
| GOLDEN HAWK #2 | 7768537 ✓ | 182 / 137 |
| GOLDEN HAWK #3 | 7768538 ✓ | 186 / 336 |
| GOLDEN HAWK #4 | 7768539 ✓ | 186 / 337 |
| GOLDEN HAWK #5 | 7768540 ✓ | 186 / 338 |
| GOLDEN HAWK #6 | 7768541 ✓ | 186 / 339 |
| GOLDEN ROD "A" | 7768554 ✓ | 1345 / 331/332 |
| GOLDEN ROD EXT. | 7768584 ✓ | 1345 / 333/334 |
| HILLSIDE | 7768551 ✓ | 199 / 181 |
| LOST BOLTZ | 7768558 ✓ | 211 / 394 |
| LUCKEY STRICK #1 | 7768581 ✓ | 139 / 316 |
| LUCKEY STRICK #2 | 7768582 ✓ | 139 / 317 |
| MIDNIGHT | 7768559 ✓ | 211 / 499 |
| THOMASON ✓ | 7768531 ✓ | 115 / 48 |
| BLUE BUCKET | 7768556 ✓ | 201 / 537 |
| VIRGIE | 7769189 ✓ | |

200 1553 832

68561

STATE OF ARIZONA,

I hereby certify that the within instrument was and recorded Fee No.:
County of _____, 19____, at _____ M.

County of _____

In Docket No. _____

Page _____



Instrument # **23023**

Recorded Official Records
of Yavapai County, Arizona.

JUL 21 '83-2 30 PM

at the request of Clyde Thomason

PATSY C. JENNEY, County Recorder

Deputy Narathy J. Clupper

MICROFILMED
INDEXED

Fee: \$

1-2

RECEIVED

B.L.M. AZ STATE OFFICE

AFFIDAVIT OF PERFORMANCE OF ANNUAL WORK

JUL 04 1983

State of Arizona

County of YAVAPAI

7:45 A.M.
PHOENIX, ARIZONA

1.

Clyde Thomason & Lucille Kelley
Name
P.O. Box # 25
Address
Congress, Arizona 85332
City State Zip

being duly sworn according to law deposes and says that they are a citizen of the United States more than eighteen years of age and that all of the facts set forth in this affidavit are true and correct according to the best of their knowledge, information and belief.

That they are personally acquainted with the mining claim named Lost Dutchman
#1, #2, #3 ~~AND NO ATTACHED BOOK AND PAGE~~ WEAVER Mining District,
situate in the YAVAPAI County, Arizona, the location of which is recorded in the office of

the County Recorder of that County in Book 153, Page 219-64-63-10. Notice of location is posted in Section 578, Township 9N, Range 4W, G&SRB&M.

That between the dates of JAN-1983-July 83 and _____
at least two thousand (\$2000.00)
dollars worth of work and improvements were done and performed upon this claim not including location work.

The work and improvements were made by and at the expense of Clyde Thomason
& Lucille Kelley - Lessors, owners of the mine for the purpose of complying with the laws of the United States pertaining to assessments or annual work.

John Maxey
were the names of the persons employed by the owner who labored to do the work and improvements.

The work and improvements done were LEASEE - JOHN MAXEY
who did about 2,000.00 worth of
labor - Refused of AFFIDAVIT TO (OWNER'S)
LESSOR'S

Dated July 21 - 83

Clyde Thomason
Signature

SEAL

Subscribed to and sworn before me, a Notary Public, this 21st day of July

1983, by Clyde Thomason

My Commission Expires July 25, 1986

My Commission expires _____

Gerard J. Weedon
Notary Public

RECEIVED
B.I. M. AZ STATE OFFICE

OCT 04 1983

7:45 A.M.
PHOENIX, ARIZONA

| CLAIM | AMC | BOOK | PAGE |
|------------------|---------|------|------|
| TOKER GlueA | 68561 ✓ | 153 | 219 |
| Lost Dutchman #1 | 68562 ✓ | 153 | 64 |
| Lost Dutchman #2 | 68563 ✓ | 153 | 63 |
| Lost Dutchman #3 | 68564 ✓ | 153 | 10 |

BOOK 1553 PAGE 836

68532

STATE OF ARIZONA, } I hereby certify that the within instrument was filed and recorded
County of _____ } ss. _____, 19____, at _____ M.
In Docket No. _____, Page _____

Fee No.:

RECORDED YAVAPAI COUNTY ARIZONA

Instrument # 27212
Recorded Official Records
of Yavapai County, Arizona.
AUG 23 '83 - 3 05 PM

at the request of Lucille Kelley
PATSY C. JENNEY, County Recorder
Deputy Dorothy J. Cluppe

INDEXED

MICROFILMED

Fee: \$ 5.00 P

When recorded mail to:
Clyde + Thomason
P.O. Bx # 25
Congress, Ariz
85332

RUSH

RECEIVED STATE OFFICE
B.L.M. WORK
SEP 7 1983
07.45 A.M.
PHOENIX, ARIZONA

AFFIDAVIT OF PERFORMANCE OF ANNUAL WORK

State of Arizona }
County of YAVAPAI } ss

Ave 68538 - 41 ✓
Ave 68532 - 35 ✓

1. RUSSELL TWIFORD JR., General Manager for Southwest Gold Placers
Name
Box 28242, Tempe, Arizona 85282
Address
Tempe Arizona 85282
City State Zip

being duly sworn according to law deposes and says that they are a citizen of the United States more than eighteen years of age and that all of the facts set forth in this affidavit are true and correct according to the best of their knowledge, information and belief.

2. That they are personally acquainted with the mining claim named Golden Hawk 3 thru 6
Black Hawk 1 thru 4
situate in the _____ Mining District,
Yavapai County, Arizona, the location of which is recorded in the office of
the County Recorder of that County in Book 200 & 186, Page 79 thru 82. Notice of
location is posted in Section 34 & 35, Township 9N, Range 5W, G&SRB&M.

3. That between the dates of January 1983 and August, 1983
at least Thirty Thousand Dollars (\$ 30,000.00)
dollars worth of work and improvements were done and performed upon this claim not including
location work.

4. The work and improvements were made by and at the expense of Southwest Gold Placers
(Lessees), owners of the mine for the
purpose of complying with the laws of the United States pertaining to assessments or annual work.

5. William Gray, contractor, Chris Armijo, mill man, Bob Blakely, truck
driver and Russell Twiford Jr., operational manager, A. J. McMahon, watchman
were the names of the persons employed by the owner who labored to do the work and improvements.

6. The work and improvements done were Setting up a pilot gravel processing plant,
digging large water holding pits, digging 14 yard samples and processing them
through the mill, exploration, sampling, testing, assaying, geological work,
building access roads, etc.

In Behalf of Clyde
Thomason & Lucille Kelley

Dated August 1, 1983
[Signature]
Signature

Subscribed to and sworn before me, a Notary Public, this 14th day of August,
19 83, by Russell Twiford Jr.

SEAL

My Commission Expires May 15, 1986
My Commission expires _____
[Signature]
Notary Public

179581
68530

STATE OF ARIZONA,

County of _____

I hereby certify that the within instrument was filed and recorded _____, 19____, at _____ M.

Fee No.:

In Docket No. _____

Page _____

RECORDED YAVAPAI COUNTY ARIZONA

Instrument # **23021**
 Recorded Official Records
 of Yavapai County, Arizona.
JUL 21 '83-2 30 PM

at the request of Clyde Thomason
 PATSY C. JENNEY, County Recorder 1-4
 Deputy Dorothy J. Clippner

MICROFILMED
INDEXED

When recorded mail to:

Clyde Thomason AND
Lucille Kelley
P.O. Box # 25
Congress, Ariz 85332

RECEIVED 1

B.L.M. AZ STATE OFFICE
AUG 29 1983

AFFIDAVIT OF PERFORMANCE OF ANNUAL WORK

State of Arizona

County of YAVAPAI

07.45 A.M.
PHOENIX, ARIZONA

1. Clyde Thomason & Lucille Kelley
 Name
P.O. Box # 25
 Address
Congress, Arizona 85332
 City State Zip

being duly sworn according to law deposes and says that they are a citizen of the United States more than eighteen years of age and that all of the facts set forth in this affidavit are true and correct according to the best of their knowledge, information and belief.

That they are personally acquainted with the mining claim named THOMASON CLAIMS situate in the WEAVER Mining District, YAVAPAI County, Arizona, the location of which is recorded in the office of the County Recorder of that County in Book ATTACHED, Page ATTACHED. Notice of location is posted in Section Each Section Township 9N, Range 4W-5W, G&SRB&M.

That between the dates of JANUARY - 1983 and 31st of March 1983 at least Twenty Five Thousand (\$25,000.00) dollars worth of work and improvements were done and performed upon this claim not including location work.

The work and improvements were made by and at the expense of Simplet Minerals Exploration & Development Division, owners of the mine for the purpose of complying with the laws of the United States pertaining to assessments or annual work.

IN Behalf of Clyde Thomason & Lucille Kelley - (ATTACHED)
 the names of the persons employed by the owner who labored to do the work and improvements.

The work and improvements done were Gregory Studley, John Nordland, Terry Johnson, Mike Sheffield, Larry Swett, Joe Winkelmaier, Shannon Lloyd, AND Joe Tennett.

ALL is ATTACHED

Dated July 21 - 83

Clyde Thomason

Signature

SEAL

Subscribed to and sworn before me, a Notary Public, this 21st day of July, 1983, by Clyde Thomason

My Commission Expires July 25, 1984

My Commission expires _____

Anda Weedan
Notary Public

RECEIVED
B.L.M. AZ STATE OFFICE

AUG 29 1983

07.45 A.M.
PHOENIX, ARIZONA

AFFIDAVIT OF PERFORMANCE OF ANNUAL LABOR

State of Idaho)
) ss
County of Ada)

Joe P. Jemmett, being duly sworn, deposes and says that he is a citizen of the United States and more than eighteen years of age, resides at Boise, in Ada County, Idaho, is personally acquainted with the mining claims known as the Thomason claims as set forth on Exhibit "A" attached hereto, situated in Weaver Mining District, Yavapai County, Arizona, the location notices of which are recorded in Yavapai County as set forth on Exhibit "A".

That between the 1st day of January, A.D. 1983 and the 31st day of March, A.D. 1983, at least \$25,000.00 dollars worth of work and improvements were done and performed upon said claims, not including the location work of such claims. Such work and improvements were made by and at the expense of Simplot Minerals, Inc. in behalf of Clyde Thomason and Lucille Kelley, owners of the said claims for the purposes of complying with the laws of the United States pertaining to assessment or annual work and Gregory Studley, John Nordlund, Jerry Johnson, Mike Sheffield, Larry Swett, Joe Winkelmaier, Shannon Lloyd and Joe P. Jemmett were the persons employed by Simplot Minerals, Inc. and who labored upon said claims, did said work and improvements, the same being as follows, to wit:

BOOK 1553 PAGE 830

RECEIVED
L.M. AZ STATE OFFICE

AUG 29 1983

07.45 A.M.
PHOENIX, ARIZONA

- (1) Drilled seventeen 5 inch test holes (760± Ft) resulting in 152 samples.
- (2) Sampled thirteen backhoe pits.
- (3) Mapped test sites.
- (4) Processed all samples.
- (5) Ran 10 seismic depth probes.
- (6) Compiled test results and geologic data in report form.

Date 4/23/83

Joe P. Jemmett
JOE P. JEMMETT

Subscribed and sworn to me, a Notary Public, this 23rd day of April 1983, by Joe P. Jemmett.

My Commission Expires 11-23-85 Frank L. Holbrook
NOTARY PUBLIC

SEAL

BOOK 1553 PAGE 831

RECEIVED
B.L.M. AZ STATE OFFICE

AUG 29 1983

07.45 A.M.
PHOENIX, ARIZONA

"EXHIBIT A"

| <u>NAME</u> | <u>AMC#</u> | <u>DKT/PAGE</u> <u>RECORDS OF YAVAPAI</u> <u>COUNTY</u> |
|------------------|-------------|---|
| APEX | -68552✓ | 181 / 247 |
| BLACK HAWK | -68555✓ | 196 / 561 |
| BLACK HAWK #1 | -68532✓ | 200 / 79 |
| BLACK HAWK #2 | -68533✓ | 200 / 80 |
| BLACK HAWK #3 | -68534✓ | 200 / 81 |
| BLACK HAWK #4 | -68535✓ | 200 / 82 |
| BLUE BELL | 68550✓ | 181 / 135 |
| CHARLENÉ✓ | -68586✓ | 155 / 316 |
| DOROTHY & ERNIE | 179581 | 239 / 150 |
| DOWDY | -68571✓ | 181 / 99 |
| DOWDY EXT. | -68572✓ | 203 / 104 |
| FOUR HUNDRED✓ | -68530✓ | 150 / 182 |
| FOUR HUNDRED #2 | -68576✓ | 150 / 243 |
| GOLD GULCH | -68583✓ | 175 / 564 |
| GOLD NUGGET | -68580✓ | 139 / 315 |
| GOLD STRIKE✓ | -68577✓ | 150 / 280 |
| GOLDEN GLOW✓ | -68579✓ | 145 / 1 |
| GOLDEN HAWK #1 | -68536✓ | 182 / 136 |
| GOLDEN HAWK #2 | 68537✓ | 182 / 137 |
| GOLDEN HAWK #3 | -68538✓ | 186 / 336 |
| GOLDEN HAWK #4 | -68539✓ | 186 / 337 |
| GOLDEN HAWK #5 | 68540✓ | 186 / 338 |
| GOLDEN HAWK #6 | -68541✓ | 186 / 339 |
| GOLDEN ROD "A" | -68554✓ | 1345 / 331/332 |
| GOLDEN ROD EXT. | -68584✓ | 1345 / 333/334 |
| HILLSIDE | -68551✓ | 199 / 181 |
| LOST BOLTZ | -68558✓ | 211 / 394 |
| LUCKEY STRICK #1 | -68581✓ | 139 / 316 |
| LUCKEY STRICK #2 | -68582✓ | 139 / 317 |
| MIDNIGHT | -68559✓ | 211 / 499 |
| THOMASON✓ | -68531✓ | 115 / 48 |
| BLUE BUCKET | -68556✓ | 201 / 537 |

BOOK 1553 PAGE 832

108542

STATE OF ARIZONA, } ss. I hereby certify that the within instrument was filed and recorded
County of _____, 19____, at _____ M.

Fee No.:

In Docket No. _____, Page _____



Instrument # **23022**

Recorded Official Records
of Yavapai County, Arizona.

JUL 21 '83-2 30 PM

at the request of Clyde Thomason
PATSY C. JENNEY, County Recorder 1-2
Deputy Narathu [unclear]

**MICROFILMED
INDEXED**

Fee: \$

B.L.M. AZ STATE OFFICE

When recorded mail to: Clyde Thomason
& Lucille Kelley
P.O. Box # 25
Congress, Ariz 85332

AFFIDAVIT OF PERFORMANCE OF ANNUAL WORK

State of Arizona }
County of _____ } ss.

07.45 A.M.
PHOENIX, ARIZONA

1. Clyde Thomason & Lucille Kelley Name
P.O. Box # 25
Congress Ariz 85332 Address
City State Zip

being duly sworn according to law deposes and says that they are a citizen of the United States more than eighteen years of age and that all of the facts set forth in this affidavit are true and correct according to the best of their knowledge, information and belief.

That they are personally acquainted with the mining claim named Spanish Gold
Spanish Gold #2800 8 situate in the WEAYER Mining District,
YAVAPAI County, Arizona, the location of which is recorded in the office of
the County Recorder of that County in Book Attached Page Attached AND AMC NO
location is posted in Section 6 & 7, Township 8N, Range 4W, G&SRB&M.

That between the dates of JAN - 1983 and July 31 - 83
at least Four thousand (\$4000)
dollars worth of work and improvements were done and performed upon this claim not including location work.

The work and improvements were made by and at the expense of Clyde Thomason
& Lucille Kelley, owners of the mine for the purpose of complying with the laws of the United States pertaining to assessments or annual work.

John Highland - City Bity Mining
Phil Shuler
were the names of the persons employed by the owner who labored to do the work and improvements.

The work and improvements done were City Bity Mine Co.
excavation, sampling, Con-operation
also Grubstake mining co.
of Milford Utah

BOOK 1553 PAGE 833

Dated July - 21 - 83 Clyde Thomason
Signature

SEAL

Subscribed to and sworn before me, a Notary Public, this 21st day of July,
19 83 by Clyde Thomason

My Commission Expires July 25, 1984
My Commission expires _____ Arda S. Weedon
Notary Public

RECORDED

| CLAIMS | AMC | BOOK | PAGE |
|-----------------|-------|------|--------|
| Spanish Gold | 68542 | 1482 | 830 |
| Spanish Gold #2 | 68543 | " | to 831 |
| Spanish Gold #3 | 68544 | " | |
| Spanish Gold #4 | 68545 | " | |
| Spanish Gold #5 | 68546 | " | |
| Spanish Gold #6 | 68547 | " | |
| Spanish Gold #7 | 68548 | " | |
| Spanish Gold #8 | 68549 | " | |

BOOK 1553 PAGE 834

RECEIVED
 B.L.M. AZ STATE OFFICE
 AUG 29 1983
 07 45 A.M.
 PHOENIX, ARIZONA

JAN 2

68561

STATE OF ARIZONA, } I hereby certify that the within instrument was filed and recorded
County of _____ } ss. _____, 19____, at _____ M.
In Docket No. _____, Page _____

Fee No.:

When recorded mail to: Clyde THOMASON
& LUCILLE KELLEY
P.O. BX # 25
CONGRESS, ARIZ 85332

RECORDED YAVAPAI COUNTY ARIZONA

Instrument # **23023**
Recorded Official Records
of Yavapai County, Arizona.
JUL 21 '83-2 30 PM
at the request of Clyde Thomason
PATSY C. JENNEY, County Recorder
Deputy Norathy J. Clapper

bfgw
MICROFILMED
INDEXED
Fee: \$
1-2

RECEIVED
AZ STATE OFFICE
AUG 29 1983

AFFIDAVIT OF PERFORMANCE OF ANNUAL WORK

State of Arizona }
County of YAVAPAI } ss

07.45 A.M.
PHOENIX, ARIZONA

1. Clyde THOMASON & LUCILLE KELLEY
Name
P.O. Box # 25
Address
CONGRESS, ARIZONA 85332
City State Zip

being duly sworn according to law deposes and says that they are a citizen of the United States more than eighteen years of age and that all of the facts set forth in this affidavit are true and correct according to the best of their knowledge, information and belief.

That they are personally acquainted with the mining claim named East Dutchman
#1, #2, #3 TOHER (sub) ^{AND NO ATTACHED - BOOK AND PAGE} situated in the WEAYER Mining District,
YAVAPAI County, Arizona, the location of which is recorded in the office of
the County Recorder of that County in Book 153, Page 29-64-63-10. Notice of
location is posted in Section 578, Township 9N, Range 4W, G&SRB&M.

That between the dates of JAN-1983-July 83 and _____
at least two thousand (\$2000.00)
dollars worth of work and improvements were done and performed upon this claim not including
location work.

The work and improvements were made by and at the expense of Clyde THOMASON
& LUCILLE KELLEY - LESSORS, owners of the mine for the
purpose of complying with the laws of the United States pertaining to assessments or annual work.
John Maxey

were the names of the persons employed by the owner who labored to do the work and improvements.

The work and improvements done were LEASEE - JOHN MAXEY
Who Did About 2,000.00 worth of
labor - Refused of AFFIDAVIT TO (OWNER'S
LESSOR'S)

Dated July 21 - 83 _____
Signature Clyde Thomason

SEAL

BOOK 1553 PAGE 835

Subscribed to and sworn before me, a Notary Public, this 21st day of July,
1983, by Clyde Thomason

My Commission Expires July 25, 1986
My Commission expires _____

Jordan S. Weedon
Notary Public

| CLAIM | AMC | BOOK | PAGE |
|------------------|-------|-----------|----------|
| TOKER GLUCA | 68561 | 153 | 219 |
| Lost Dutchman #1 | 68562 | 153 | 64 |
| Lost Dutchman #2 | 68563 | 153 | 63 |
| Lost Dutchman #3 | 68564 | 153 | 10 |
| | | BOOK 1553 | PAGE 836 |

RECEIVED
 B.L.M. AZ STATE OFFICE
 AUG 29 1983
 07.45 A.M.
 PHOENIX, ARIZONA

STATE OF ARIZONA, } ss. I hereby certify that the within instrument was filed and recorded
County of _____, 19____, M.
In Docket No. _____, Page _____, at the request of

Fee No.:

When recorded mail to:
Robert S. Fassel
400 Violet Street
Golden, Colorado 80401

Witness my hand and official seal. " "
County Recorder
By _____ Deputy Recorder

(68526) 68556-68557
68553 ✓
68573 ✓
68578 ✓
Fee: \$
Updated

AFFIDAVIT OF PERFORMANCE OF ANNUAL WORK

AMENDMENT OF PREVIOUS AFFIDAVIT

State of Arizona }
County of Yavapai } ss

RECEIVED
B.L.M. AZ STATE OFFICE
DEC 17 1982
07:45 A.M.
PHOENIX, ARIZONA

1. Robert S. Fassel
Name
400 Violet Street
Address
Golden Colorado 80401
City State Zip

being duly sworn according to law deposes and says that they are a citizen of the United States more than eighteen years of age and that all of the facts set forth in this affidavit are true and correct according to the best of their knowledge, information and belief.

2. That they are personally acquainted with the mining claim named see attached
"Exhibit A" situate in the Weaver Mining District,
Yavapai County, Arizona, the location of which is recorded in the office of
see attached "Exhibit A"
the County Recorder of that County in Book _____, Page _____. Notice of
see attached "Exhibit A"
location is posted in Section _____, Township _____, Range _____, G&SRB&M.


3. That between the dates of September 1, 1981 and August 15, 1982
at least two thousand dollars (\$ 2,000.00)
dollars worth of work and improvements were done and performed upon this claim not including
location work.

4. The work and improvements were made by and at the expense of Houston Mining & Resources
Inc. under agreement with Clyde Thomason and Lucille Kelly owners of the mine for the
purpose of complying with the laws of the United States pertaining to assessments or annual work.

5. Steve McClane, Cal Schroeder, Don Vogler, Rene Steensma and Keith Olson
were the names of the persons employed by the owner who labored to do the work and improvements.

6. The work and improvements done were pit and trench excavation - That Affidavit of
Labor recorded in Book 1136 and Page 337-338 of the records of the county recorder
of the county of Yavapai erroneously recited that Houston Mining & Resources Inc. is
the lessee from Consolidated Chemical & Mining Co. The ground covered by the claims
described in erroneous affidavit is the same as that covered by the claims
described herein.

Dated 12-14-82 Signature Robert S. Fassel



Subscribed to and sworn before me, a Notary Public, this 14th day of December,
1982, by Robert S. Fassel

My Commission expires April 22, 1986
My Commission expires _____
Rae E. Swaingood
Notary Public

"EXHIBIT A"
Octave South

| <u>CLAIM</u> | <u>BOOK</u> | <u>PAGE</u> | <u>BLM NUMBER</u> |
|---------------|-------------|-------------|-------------------|
| Blue Bucket | 201 | 537 | AMC 68556 ✓ |
| Blue Bucket | 182 | 446 | AMC 68557 ✓ |
| Black Mexican | 181 | 268 | AMC 68573 ✓ |
| Mountain Top | 150 | 238 | AMC 68578 ✓ |
| Golden Rod | 181 | 100 | AMC 68553 ✓ |

RECEIVED
B.L.M. AZ STATE OFFICE
DEC 17 1982
07.45 A.M.
PHOENIX, ARIZONA

Located in Sections 7 and 8, T 9N, R 4W, G & SRB & M, Weaver Mining District,
Yavapai County, Arizona.

STATE OF ARIZONA, } I he certify that the within instrument was ed and recorded
County of _____ } ss. _____, 19____, at _____ M.
In Docket No. _____, Page _____, at the request of _____

Fee No.:

When recorded mail to:
Robert S. Fassel
400 Violet Street
Golden, Colorado 80401

Witness my hand and official seal.

County Recorder
By _____
Deputy Recorder

Fee: \$

AFFIDAVIT OF PERFORMANCE OF ANNUAL WORK

RECEIVED
B.L.M. AZ STATE OFFICE
DEC 17 1982
07.45 A.M.
PHOENIX, ARIZONA

State of Arizona }
County of Yavapai } ss

1. Robert S. Fassel
400 Violet Street
Golden Colorado 80401
City State Zip

being duly sworn according to law deposes and says that they are a citizen of the United States more than eighteen years of age and that all of the facts set forth in this affidavit are true and correct according to the best of their knowledge, information and belief.

2. That they are personally acquainted with the mining claim named Black Mexican
BLM # AMC 68574 situate in the Weaver Mining District,
Yavapai County, Arizona, the location of which is recorded in the office of
the County Recorder of that County in Book 134, Page 637. Notice of
location is posted in Section NE46, Township 9N, Range 4W, G&SRB&M.

3. That between the dates of September 1, 1981 and August 15, 1982
at least three hundred dollars (\$ 300.00)
dollars worth of work and improvements were done and performed upon this claim not including
location work.

4. The work and improvements were made by and at the expense of Houston Mining & Resources Inc
under agreement with Clyde Thomason and Lucille Kelly, owners of the mine for the
purpose of complying with the laws of the United States pertaining to assessments or annual work.


5. Cal Schroeder, Steve McClane
_____ were the names of the persons employed by the owner who labored to do the work and improvements.

6. The work and improvements done were pit and trench excavation

Dated 12-14-82 Robert S. Fassel
Signature

Subscribed to and sworn before me, a Notary Public, this 14th day of December,
1982, by Robert S. Fassel

My Commission expires April 22, 1986
My Commission expires _____ Paul E. Swainwood
Notary Public




72620-30
68532-35
68536-41
68550-51
68553-54
68556-59
68573-74
68578-79
68583

I do hereby certify that the within instrument was filed and recorded at the request of Wm. J. Marsh
on AUG 25 '82-9 59 AM o'clock 1481 book Official Records Page 220-221
Records of Yavapai County, Arizona. WITNESS my hand and official seal the day and year first above written.

PATSY JENNEY, County Recorder
By [Signature] Deputy

INDEXED MICROFILMED

When recorded mail to:
Wm. J. Marsh
16424 North 29th Street S34
Phoenix, Arizona 85032

Witness my hand and official seal

By _____ Deputy Recorder

Fee: \$
5

*Registered
6/8/82*

AFFIDAVIT OF PERFORMANCE OF ANNUAL WORK

RECEIVED
B.L.M. AZ STATE OFFICE
OCT 1 - 1982
07:45 A.M.
PHOENIX, ARIZONA

State of Arizona }
County of YAVAPAI } ss

1. Wm. J. Marsh
Name
16424 North 29th Street S 34
Address
Phoenix, Arizona Arizona 85030
City State Zip

being duly sworn according to law deposes and says that they are a citizen of the United States more than eighteen years of age and that all of the facts set forth in this affidavit are true and correct according to the best of their knowledge, information and belief.

2. That they are personally acquainted with the mining claim named See Page 2
situate in the WEAVER Mining District,
YAVAPAI County, Arizona, the location of which is recorded in the office of
the County Recorder of that County in Book See Page 2, Page _____. Notice of
location is posted in Section _____, Township _____, Range _____, G&SRB&M.

3. That between the dates of Sept 1st 1981 and Feb 1982
at least Twenty thousand (\$ \$20,000.00)
dollars worth of work and improvements were done and performed upon this claim not including
location work.

4. The work and improvements were made by and at the expense of Wm. J. Marsh, Dave
Carter, Clyde Thomason, Tom Schohl, owners of the mine for the
purpose of complying with the laws of the United States pertaining to assessments or annual work.

5. Dave Carter, Wm. Marsh, Sam Binions
were the names of the persons employed by the owner who labored to do the work and improvements.

6. The work and improvements done were Testing, keeping roads in shape

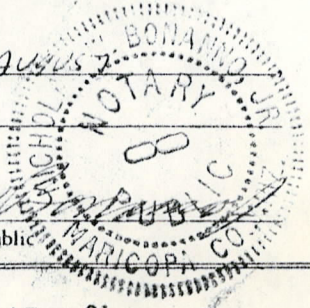
BOOK **1481** PAGE **220**

Dated 24, August 1982

[Signature]
Signature

Subscribed to and sworn before me, a Notary Public, this 24 day of August
19 82, by Wm. J. Marsh.

My Commission Expires, June 15, 1984
My Commission expires _____


Notary Public

| Calim | Book | Page | AMC No. | Section | TWP | R |
|---------------------------------|------|------|---------------------------------------|---------|-----|----|
| Golden Nugget | 1 | 828 | 66 <i>Lead</i> 726-20 ✓ | 12 | 9n | 5W |
| " " | 2 | 828 | 67 <i>72620</i> " 21 ✓ | 12 | 9N | 5W |
| " " | A1 | 843 | 520 " 22 ✓ | 7 | 9N | 4W |
| " " | 5 | 828 | 70 " 23 ✓ | 24 | 9N | 5W |
| " " | 6 | 828 | 71 " 24 ✓ | 24 | 9N | 5W |
| XXXXXXXXXXXXXXXXXXXX | | | | | | |
| Golden Nugget | 19 | 831 | 334 " 27 ✓ | 24 | 9N | 5W |
| " " | 20 | 831 | 335 " 28 ✓ | 24 | 9N | 5W |
| " " | 7 | 828 | 72 " 25 ✓ | 25 | 9N | 5W |
| " " | 8 | 828 | 73 " 26 ✓ | 25 | 9N | 5W |
| " " | 21 | 849 | 803 " 29 ✓ | 13 | 9N | 5W |
| " " | 22 | 849 | 804 " 30 ✓ | 26 | 9N | 5W |
| Blue Bell | | 181 | 133 <u>685-50</u> ✓ <i>Lead 68526</i> | 1 | 9N | 5W |
| Hill Side | | 199 | 181 " 51 ✓ | 12 | 9N | 5W |
| Gold Gulch | | 176 | 564 " 88 ✓ | 12 | 9N | 5W |
| Blue Bucket | | 201 | 537 " 56-57 ✓ | 7 | 9N | 4W |
| Golden Rod | | 181 | 100 " 53 ✓ | 7 | 9N | 4W |
| Black Mexican | | 181 | 268 " 73-74 ✓ | 8 | 9N | 4W |
| Golden Rod | | 181 | 161 " 54 ✓ | 7 | 9N | 4W |
| Golden Glow | | 145 | 1 " 79 ✓ | 8 | 9N | 4W |
| Lostz Boltz | | 211 | 394 " 58 ✓ | 13 | 9N | 5W |
| Midnight | | 211 | 499 " 59 ✓ | 24 | 9N | 5W |
| Mountain Top | | 150 | 238 " 78 ✓ | 8 | 9N | 4W |
| Golden Hawk | 1 | 182 | 136 " 36 ✓ | 26 | 9N | 5W |
| " " | 2 | 182 | 137 " 37 ✓ | 25 | 9N | 5W |
| " " | 3 | 186 | 336 " 38 ✓ | 35 | 9N | 5W |
| " " | 4 | " | 337 " 39 ✓ | 35 | 9N | 5W |
| " " | 5 | " | 338 " 40 ✓ | 35 | 9N | 5W |
| " " | 6 | " | 339 " 41 ✓ | 35 | 9n | 5W |
| Black Hawk | 1 | 200 | 79 " 32 ✓ | 34 | 9N | 5W |
| " " | 2 | " | 80 " 33 ✓ | 34 | 9N | 5W |
| " " | 3 | " | 81 " 34 ✓ | 34 | 9N | 5W |
| " " | 4 | " | 82 " 34 ✓ | 34 | 9N | 5W |

All claims are Contiguous

Affidavit of Labor performed and
improvements made, By Wm. J. Marsh
Dave Carter
Clyde thomason
Sam Binion
thom Scholl

BOOK 1481 PAGE 221

RECEIVED
B.L.M. AZ STATE OFFICE
OCT 1 - 1982
07:45 A.M.
PHOENIX, ARIZONA

(Lead 60526) 68542-49

STATE OF ARIZONA, County of Yavapai—ss 23884

I do hereby certify that the within instrument was filed and recorded at the request of Wm. J. Marsh
on AUG 25 '82 - 9 50 AM o'clock book 1481 Official Records Page 222
Records of Yavapai County, Arizona. WITNESS my hand and official seal the day and year first above written.

updated
bgrw

MICROFILMED

PATSY C. JENNEY, County Recorder
By [Signature] Deputy

INDEXED

When recorded mail to:

Wm. J. Marsh
16424 N29th Street S34
Phoenix, Arizona 85032

Witness my hand and official seal.

By _____
Deputy Recorder



Fee: \$ 5

AFFIDAVIT OF PERFORMANCE OF ANNUAL WORK

RECEIVED
B. L. M. AZ STATE OFFICE
OCT 1 - 1982
07:45 A.M.
PHOENIX, ARIZONA

State of Arizona }
County of YAVAPAI } ss

1. Wm. J. Marsh
Name
16424 N 29th St S34
Address
Phoenix Arizona 85032
City State Zip

being duly sworn according to law deposes and says that they are a citizen of the United States more than eighteen years of age and that all of the facts set forth in this affidavit are true and correct according to the best of their knowledge, information and belief.

2. That they are personally acquainted with the mining claim named Spanish Gold & 2-8
YAVAPAI situate in the WEAVER Mining District,
YAVAPAI County, Arizona, the location of which is recorded in the office of the County Recorder of that County in Book 202, Page 68 to 75. Notice of location is posted in Section 6 & 8, Township 8N, Range 4W, G&SRB&M.

3. That between the dates of Sept 1st 1981 and August 1982
at least Two Thousand (\$ 2000.00)
dollars worth of work and improvements were done and performed upon this claim not including location work.

4. The work and improvements were made by and at the expense of Clyde thomason
_____, owners of the mine for the purpose of complying with the laws of the United States pertaining to assessments or annual work.

5. Clyde thomason
_____ were the names of the persons employed by the owner who labored to do the work and improvements.

6. The work and improvements done were Testing & repairing roads

Dated 24 August, 1982


[Signature]
Signature

BOOK 1481 PAGE 222

Subscribed to and sworn before me, a Notary Public, this 24 day of August
19 82, by Wm J. Marsh

My Commission expires June 15, 1984

[Signature]
Notary Public



I do hereby certify that the within instrument was filed and recorded at the request of Clyde Thompson
SEP 23 '82-2 30 PM book 1487 Official Records 218-219
68561-68564

Records of Yavapai County, Arizona. WITNESS my hand and official seal the day and year first above written.

PATSY C. JENNEY, County Recorder
By Mary Young Deputy

I do hereby certify that the within instrument was filed and recorded at the request of Clyde Thompson

on JUL 13 '82-3 55 PM o'clock book 1472 Official Records Page 603
Records of Yavapai County, Arizona. WITNESS my hand and official seal the day and year first above written.

INDEXED
MICROFILMED
PATSY C. JENNEY, County Recorder
By J. Smith Deputy

Below
will call

By _____
County Recorder
Deputy
Fee: \$ 3.50

AFFIDAVIT OF PERFORMANCE OF ANNUAL WORK

RECEIVED
STATE OFFICE
SEP 27 1982
07:45 A.M.
PHOENIX, ARIZONA

State of Arizona }
County of Yavapai } ss

mail 1. Clyde Thompson and John T. Maxey
Name
Box 85 Congress, Arizona
Address
Congress Ariz.
City State Zip

being duly sworn according to law deposes and says that they are a citizen of the United States more than eighteen years of age and that all of the facts set forth in this affidavit are true and correct according to the best of their knowledge, information and belief.

2. That they are personally acquainted with the mining claim named Joker Cutch
Dutchman #1, Lost Dutchman #2, Lost Dutchman #3 situate in the Weaver Mining District,
Yavapai County, Arizona, the location of which is recorded in the office of the County Recorder of that County in Book 153, Page 64-63-10-217. Notice of location is posted in Section 8-5, Township 9N, Range 4W, G&SRB&M.

3. That between the dates of Sept 1981 and Sept 1982 at least Five thousand (\$ 5,000) dollars worth of work and improvements were done and performed upon this claim not including location work.

4. The work and improvements were made by and at the expense of Leasee, John T. Maxey and Clyde Thompson, owners of the mine for the purpose of complying with the laws of the United States pertaining to assessments or annual work.

5. Assessments were done in behalf of Clyde Thompson & Lucille Kelley by Leasee, were the names of the persons employed by the owner who labored to do the work and improvements.

6. The work and improvements done were tunnel work cutting vein sampling & road construction assaying and processing of ore
ReRecording to correct assit year

Dated 6/15/82
Clyde Thompson
John T. Maxey
Signature

Subscribed to and sworn before me, a Notary Public, this 15th day of June 19 82, by Clyde Thompson & John T. Maxey


My Commission expires Jan 30, 1985
Nancy J. Moore
Notary Public

68526

STATE OF ARIZONA,) I hereby certify that the within instrument was filed and recorded | Fee No.:
STATE OF ARIZONA, County of Yavapai—ss 19370
I do hereby certify that the within instrument was filed and recorded at the request of Clyde Thomason
on 7/13/82 5:55 PM o'clock 1472 book Official Records Page 593-594-595
Records of Yavapai County, Arizona. WITNESS my hand and official seal the day and year first above written.

INDEXED MICROFILMED

PATSY C. JENNEY, County Recorder
By Mary Young Deputy



Fee: \$ 3.00

AFFIDAVIT OF PERFORMANCE OF ANNUAL WORK

State of Arizona }
County of YAVAPAI } ss

updated
JT

1. Clyde Thomason & Lucille Kelley Name
P.O. Box # 25 Address
Congress City Arizona State 85334 Zip

being duly sworn according to law deposes and says that they are a citizen of the United States more than eighteen years of age and that all of the facts set forth in this affidavit are true and correct according to the best of their knowledge, information and belief.

2. That they are personally acquainted with the mining claim named Attached situate in the WEAVER Mining District, YAVAPAI County, Arizona, the location of which is recorded in the office of the County Recorder of that County in Book Attached, Page Attached. Notice of location is posted in Section Attached, Township 9N, Range H45W, G&SRB&M.

3. That between the dates of DEC 1981 and JAN 1982 at least Twenty thousand (\$ 20,000) dollars worth of work and improvements were done and performed upon this claim not including location work.

4. The work and improvements were made by and at the expense of LEASEE TOM NIXON AND Clyde Thomason, owners of the mine for the purpose of complying with the laws of the United States pertaining to assessments or annual work.

5. Assessments were done in behalf of Clyde Thomason & Lucille Kelley were the names of the persons employed by the owner who labored to do the work and improvements.

6. The work and improvements done were Processing, Sampling, Excavation & Plant Operation
Employees names Attached
Geologist work Chemical testing

RECEIVED
B.L.M. AZ STATE OFFICE
SEP 2 1982
07.45 A.M.
PHOENIX, ARIZONA

Dated July 13 - 82 Clyde Thomason Signature

Subscribed to and sworn before me, a Notary Public, this 13 day of July 19 82, by Clyde Thomason

My Commission expires Dec. 15, 1985 1472 593
By Dorothy J. Clupper Notary Public

| CLAIM NAMES | AMC # | Book | Page |
|--------------------|---------|------|------|
| Alex | 68552 ✓ | 181 | 217 |
| Blue Bell | 68550 ✓ | 181 | 135 |
| Golden Rod A | 68553 ✓ | 181 | 100 |
| Black Hawk | 68555 ✓ | 194 | 501 |
| CHARLENE ✓ | 68585 ✓ | 155 | 316 |
| Dowdy | 68571 ✓ | 181 | 99 |
| Dowdy EXT | 68572 ✓ | 203 | 190 |
| FOUR HUNDRED ✓ | 68530 ✓ | 150 | |
| Wild Horse EXT ✓ | 68529 ✓ | 150 | 241 |
| Old Wild Horse | 68529 ✓ | 145 | 220 |
| WILD HORSE | 68528 ✓ | 145 | 224 |
| SUCKEY RORIE | 68525 ✓ | 134 | 245 |
| ROCK HOUSE EXT ✓ | 68526 ✓ | 150 | 242 |
| FOUR HUNDRED NO. 2 | 68576 ✓ | 150 | 243 |
| THOMPSON ✓ | 68531 ✓ | 115 | 118 |
| Blue Bucket | 68556 ✓ | 182 | 442 |
| Hillside | 68551 ✓ | 199 | 171 |
| Gold Gluck | 68583 | 176 | 564 |
| Golden Rod EXT | 68584 | 191 | 171 |
| Gold Strike ✓ | 68577 ✓ | 150 | 280 |
| Golden Glow | 68579 ✓ | 145 | 1 |
| DEATHY ERINE | NO - | 150 | 239 |
| Lost Boltz | 68558 ✓ | 211 | 377 |
| Golden Hawk No 1 | 68536 ✓ | 182 | 136 |
| No 2 | 68537 ✓ | 182 | 137 |
| No 3 | 68538 ✓ | 186 | 336 |
| No 4 | 68539 ✓ | 186 | 337 |
| No 5 | 68540 ✓ | 186 | 338 |
| Black Hawks No. 6 | 68541 ✓ | 186 | 339 |
| No 1 | 68532 ✓ | 200 | 70 |
| No 2 | 68533 ✓ | 200 | 80 |
| No 3 | 68534 ✓ | 200 | 81 |
| No 4 | 68535 ✓ | 200 | 82 |

RECEIVED
B.L.M. AZ STATE OFFICE

SEP 2 1982

07.45 A.M.

PHOENIX, ARIZONA

EMPLOYEES NAMES

TOM NIXON - LEASE

PAUL A. HANDYERBER - Consulting Geologist

TERRY KERWIN - Geologist

• CHUCK MOOSER

CLYDE THOMASON

DAN JACOBS

BOOK 1472 PAGE 595

RECEIVED
B.L.M. AZ STATE OFFICE

SEP 2 1982

07 15 AM

PHOENIX, ARIZONA

STATE OF ARIZONA. I hereby certify that the within instrument was filed and recorded | Fee No.

STATE OF ARIZONA, County of Yavapai—ss **19371**

on **JUL 13 82-3 55 PM** hereby certify that the within instrument was filed and recorded at the request of **Clyde Thomason**
at **1472** o'clock **book 1472** Official Records Page **596-597-598**
Records of Yavapai County, Arizona. WITNESS my hand and official seal the day and year first above written.

PATSY C. JENNEY, County Recorder
By **Mary Young** Deputy

INDEXED MICROFILMED



Fee: \$ **3.00**

AFFIDAVIT OF PERFORMANCE OF ANNUAL WORK

State of Arizona }
County of Yavapai } ss

SEP 2 1982

07.45 A.M.
PHOENIX, ARIZONA

Updated

1. Clyde Thomason & Lucille Kelley Name
P.O. Box # 25 Address
Congress City Aviz State 85332 Zip

being duly sworn according to law deposes and says that they are a citizen of the United States more than eighteen years of age and that all of the facts set forth in this affidavit are true and correct according to the best of their knowledge, information and belief.


2. That they are personally acquainted with the mining claim named Attached situated in the WEAVER Mining District, YAVAPAI County, Arizona, the location of which is recorded in the office of the County Recorder of that County in Book Attached, Page Attached. Notice of location is posted in Section Attached, Township 9N, Range 4 & 5 W, G&SRB&M.

3. That between the dates of JAN 1982 and MAR 1982 at least thirty Five THOUSAND (\$35,000) dollars worth of work and improvements were done and performed upon this claim not including location work.

4. The work and improvements were made by and at the expense of Lease Tom Koury & Polus and Clyde Thomason, owners of the mine for the purpose of complying with the laws of the United States pertaining to assessments or annual work.

5. ASSESSMENTS WERE DONE IN BEHALF OF
Clyde Thomason & Lucille Kelley were the names of the persons employed by the owner who labored to do the work and improvements.

6. The work and improvements done were SAMPLING, PROCESSING
EXCAVATION & PLANT OPERATION
Employees NAMES ATTACHE



Dated July 13 - 82 by Clyde Thomason Signature

Subscribed to and sworn before me, a Notary Public, this 13 day of July, 1982, by Clyde Thomason

My Commission expires Dec. 15, 1985
My Commission expires _____

Doro
Notary Public
BOOK **1472** PAGE **596**

| CLAIM NAMES | AMC # | BOOK | PAGE |
|--------------------|-------|------|------|
| ✓ Apex | 68552 | 181 | 247 |
| ✓ Blue Bell | 68550 | 181 | 135 |
| ✓ Golden Rod - A | 68553 | 181 | 100 |
| ✓ Black Hawk | 68555 | 196 | 561 |
| ✓ @ Harlene | 68585 | 155 | 316 |
| ✓ Dowdy | 68571 | 181 | 99 |
| ✓ Dowdy EXT | 68572 | 203 | 104 |
| ✓ Four Hundred | 68530 | 150 | 182 |
| ✓ Wild Horse EXT | 68527 | 150 | 241 |
| ✓ Old Wild Horse | 68529 | 145 | 224 |
| ✓ Wild Horse | 68528 | 185 | 224 |
| ✓ Luck Key Roxie | 68575 | 134 | 445 |
| ✓ Rock House EXT | 68526 | 150 | 242 |
| ✓ Four Hundred NO2 | 68576 | 150 | 243 |
| ✓ THOMASON | 68531 | 115 | 48 |
| ✓ Blue Bucket | 68556 | 182 | 446 |
| ✓ Hillside | 68551 | 199 | 181 |
| ✓ Gold Glue H | 68583 | 176 | 564 |
| ✓ Golden Rod EXT | 68584 | 181 | 101 |
| ✓ Gold Strike | 68577 | 150 | 280 |
| ✓ Golden Glow | 68579 | 145 | 1 |
| ✓ Dorothy ERINE | NO — | 150 | 239 |
| ✓ Lost Boltz | 68558 | 211 | 394 |
| ✓ Golden Hawk NO1 | 68536 | 182 | 136 |
| NO2 | 68537 | 182 | 137 |
| NO3 | 68538 | 186 | 336 |
| NO4 | 68539 | 186 | 337 |
| NO5 | 68540 | 186 | 338 |
| ✓ Black HAWKS NO.6 | 68541 | 186 | 339 |
| NO1 | 68532 | 200 | 79 |
| NO2 | 68533 | 200 | 80 |
| NO3 | 68534 | 200 | 81 |
| NO4 | 68535 | 200 | 82 |

BOOK 1472 PAGE 597

RECEIVED
B.L.M. AZ STATE OFFICE

SEP 2 1982


07:45 A.M.
PHOENIX, ARIZONA

68559

STATE OF ARIZONA, County of Yavapai—ss 19372

I do hereby certify that the within instrument was filed and recorded at the request of Clyde Thomason on JUL 13 '82-3:55 PM o'clock book 1472 Official Records Page 599-600 Records of Yavapai County, Arizona. WITNESS my hand and official seal the day and year first above written.

PATSY C. JENNEY, County Recorder
MICROFILMED INDEXED, Mary Young, Deputy



Fee: \$ 3.00

AFFIDAVIT OF PERFORMANCE OF ANNUAL WORK

State of Arizona
County of YAVAPAI } ss

updated

1. Clyde Thomason Name
P.O. Box # 25 Address
Congress, Arizona City 85332 State Zip

being duly sworn according to law deposes and says that they are a citizen of the United States more than eighteen years of age and that all of the facts set forth in this affidavit are true and correct according to the best of their knowledge, information and belief.

2. That they are personally acquainted with the mining claim named Midnight situate in the Weaver Mining District, Yavapai County, Arizona, the location of which is recorded in the office of the County Recorder of that County in Book 1399 Page 746 Notice of location is posted in Section 24, Township 9N, Range R-5W, G&SRB&M.

3. That between the dates of Jan 1982 - Mar 1982 and Mar - 1982 at least Two thousand (\$2000) dollars worth of work and improvements were done and performed upon this claim not including location work.

4. The work and improvements were made by and at the expense of Leasee Tom Koury & Polus and Clyde Thomason, owners of the mine for the purpose of complying with the laws of the United States pertaining to assessments or annual work.

5. Assessments were done in behalf of Clyde Thomason and Lucille Kelley were the names of the persons employed by the owner who labored to do the work and improvements.

6. The work and improvements done were SAMPLING, PROCESSING, EXCAVATION PLANT OPERATION Employees Attached.

RECEIVED
B.L.M. AZ STATE OFFICE

SEP 2 1982

Dated July 13 - 82 Clyde Thomason Signature
07.45 A.M. PHOENIX, ARIZONA

Subscribed to and sworn before me, a Notary Public, this 13 day of July 19 82, by Clyde Thomason BOOK 1472 PAGE 599

My Commission expires Dec. 15, 1985 Dorothy J. Clupper Notary Public

Employees NAMES

George Medd JR

P.O. Box 81

YARNELL ARIZ

85362

Carl Olsen

Box 373

YARNELL, ARIZ

85362

Ed Koury

YARNELL, ARIZ

Bill KELLEY

Box 25

CONGRESS

Tom Koury

Bill Koury

CHACK MOOSER

Polus

CLYDE THOMASON

BOOK 1472 PAGE 598

RECEIVED
B.L.M. AZ STATE OFFICE

SEP 2 1982

07.45 A.M.
PHOENIX, ARIZONA

EMPLOYEES NAMES

GEORGE MEDD JR

P.O. Box 81

YARNELL ARIZ

85362

CARL OLSEN

Box 373

YARNELL, ARIZ

85362

ED KURYN

YARNELL, ARIZ

BILL KELLEY

Box 25

CONGRESS

Tom Koury

Bill Koury

CHUCK MOOSER

Polus

CLYDE THOMASON

BOOK 1472 PAGE 600

RECEIVED
B.L.M. AZ STATE OFFICE

SEP 2 1982

07.45 A.M.
PHOENIX, ARIZONA

STATE OF ARIZONA, I hereby certify that the within instrument was filed and recorded

STATE OF ARIZONA, County of Yavapai—ss 19369


I do hereby certify that the within instrument was filed and recorded at the request of Clyde Thomason on 11-1-82-3:35 PM o'clock book 1472 Official Records Page 590-591-592

Records of Yavapai County, Arizona. WITNESS my hand and official seal the day and year first above written.

INDEXED

MICROFILMED

PATSY C. JENNEY, County Recorder By [Signature] Deputy



Fee: \$ 3

AFFIDAVIT OF PERFORMANCE OF ANNUAL WORK

State of Arizona } County of _____ } ss

Updated [Signature]

1. CLYDE THOMASON Name mail P.O. Box # 25 Address CONGRESS ARIZ 85332 City State Zip

being duly sworn according to law deposes and says that they are a citizen of the United States more than eighteen years of age and that all of the facts set forth in this affidavit are true and correct according to the best of their knowledge, information and belief.

2. That they are personally acquainted with the mining claim named MEARS GROUP Golden Eagle Lobo, Minx, Buckhorn, Mottauk Mears 1 thru 8 situate in the WEAVER Mining District, YAVAPAI County, Arizona, the location of which is recorded in the office of the County Recorder of that County in Book 1240, Page 535. Notice of location is posted in Section 6, Township 9N, Range 4W, G&SRB&M.

3. That between the dates of MAR 1982 and Aug - 1982 at least Eighteen hundred (\$1800) dollars worth of work and improvements were done and performed upon this claim not including location work.

4. The work and improvements were made by and at the expense of Clyde Thomason, BILL KELLEY, CHUCK MOOSER, owners of the mine for the purpose of complying with the laws of the United States pertaining to assessments or annual work.

5. Assessments were done in behalf of Clyde Thomason were the names of the persons employed by the owner who labored to do the work and improvements.

6. The work and improvements done were EXAVATION ORE TESTING, Sample Pits, Road WORK.

RECEIVED B.L.M. AZ STATE OFFICE SEP 2 1982

Dated July 13 - 82 Clyde Thomason Signature

07:45 A.M. PHOENIX, ARIZONA

Subscribed to and sworn before me, a Notary Public, this 13 day of July 19 82, by Clyde Thomason

My Commission expires My Commission Expires Dec. 15, 1985 Dorothy J. Chipper 1472 590 Notary Public

| Claim Names | AMC # | Book | Page |
|--------------|-----------|------|------|
| Golden Eagle | 68568 | 1240 | 535 |
| Lobo | 68569 | | |
| ? Buckhorn | NO NUMBER | | |
| MINX | 68570 | | |
| GOLD BASIEN | 68567 | 374 | 234 |
| MO HAWK | NO NUMBER | | |
| MYERS NO 1 | 68565 | | |
| MYERS NO 2 | 68566 | | |

copy 1472 page 592

Employee

Clyde Thomason

Bill Kelley

Chuck Mooser

1472 591

RECEIVED
B.L.M. AZ STATE OFFICE
SEP 2 1982
07.45 A.M.
PHOENIX, ARIZONA


226
file 68532
68541
22620-
22630
updated
rb

I do hereby certify that the within instrument was filed and recorded at the request of Wm Marsh
on AUG 31 '81-9 30 AM o'clock book 1406 Official Records Page 947-948
Records of Yavapai County, Arizona. WITNESS my hand and official seal the day and year first above written.

INDEXED

MICROFILMED

PATSY C. JENNEY, County Recorder
By Kathleen Jensen Deputy



When recorded mail to:

Wm. J. Marsh
16424 North 29th St. s34
Phoenix, Arizona 85032

Witness my hand and official seal.

By _____
Deputy Recorder

Fee: \$

3

AFFIDAVIT OF PERFORMANCE OF ANNUAL WORK

State of Arizona }
County of YAVAPAI } ss

ARIZONA STATE OFFICE
BU. LAND MANAGEMENT

OCT 16 1981

1. Wm. J. Marsh
Name 7:45 A.M.
16424 N 29th St s34 PHOENIX, ARIZONA
Address
Phoenix Arizona 85032
City State Zip

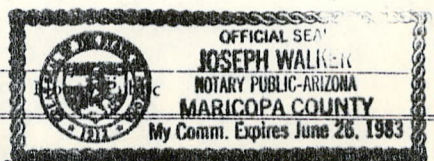
being duly sworn according to law deposes and says that they are a citizen of the United States more than eighteen years of age and that all of the facts set forth in this affidavit are true and correct according to the best of their knowledge, information and belief.

- That they are personally acquainted with the mining claim named See Page 2 situate in the Weaver Mining District, Yavapai County, Arizona, the location of which is recorded in the office of the County Recorder of that County in Book See Page 2 Page _____. Notice of location is posted in Section _____, Township _____, Range _____, G&SRB&M.
- That between the dates of Sept 1st 1980 and August 15 1981 at least Ten Thousand (\$ 10,000.00) dollars worth of work and improvements were done and performed upon this claim not including location work.
- The work and improvements were made by and at the expense of Wm. J. Marsh Dave Carter, Thom Sholl, owners of the mine for the purpose of complying with the laws of the United States pertaining to assessments or annual work.
- Dave Carter, Sam Binion, Carter's 2 Son In Law Binion's Brother In Law were the names of the persons employed by the owner who labored to do the work and improvements.
- The work and improvements done were Setting up for minning operation testing all ares and road building

Dated _____
William Marsh
Signature

Subscribed to and sworn before me, a Notary Public, this 26th day of August, 1981, by Joseph A Walker

My Commission expires June 26, 1983
BOOK 1406 PAGE 947



| Claim | | Book | Page | AMC No. | Section | TWP | R |
|-----------------------|---|----------------|----------------|---------|---------|-----|-----|
| Golden Nugget | 1 | 828 | 66 | 726-20 | 12 | 9N | 5W |
| " | " | 2 | 828 | " 21 | 12 | 9N | 5W |
| " | " | A1 | 843 | " 22 | 7 | 9N | 4 W |
| " | " | 5 | 828 | " 23 | 24 | 9N | 5 W |
| " | " | 6 | 828 | " 24 | 24 | 9N | 5W |
| " | " | 19 | 831 | " 27 | 24 | 9N | 5W |
| " | " | 20 | 831 | " 28 | 24 | 9N | 5W |
| " | " | 7 | 828 | " 25 | 25 | 9N | 5W |
| " | " | 8 | 828 | " 26 | 25 | 9N | 5W |
| " | " | 21 | 849 | " 29 | 13 | 9N | 5W |
| " | " | 22 | 849 | "30 | 26 | 9N | 5W |
| Blue Bell | | 181 | 133 | 685 50 | 1 | 9N | 5W |
| Hill Side | | 199 | 181 | " 51 | 12 | 9N | 5W |
| Gold Gulch | | 176 | 564 | " 88-83 | 12 | 9N | 5W |
| Blue Bucket | | 201 | 537 | " 56-57 | 7 | 9N | 4W |
| Golden Rod | | 181 | 100 | " 53 | 7 | 9N | 4W |
| Black Mexican | | 181 | 268 | " 73-74 | 8 | 9N | 4 W |
| Golden Rod | | 181 | 101 | " 54 | 7 | 9N | 4W |
| Golden Glow | | 145 | 1 | " 79 | 8 | 9N | 4W |
| Lost Boltz | | 211 | 394 | " 58 | 13 | 9N | 5W |
| Midnight | | 211 | 499 | " 59 | 24 | 9N | 5W |
| XXXXXXXXXX | | XXX | XXX | | | | |
| Mountain Top | | 150 | 238 | " 78 | 8 | 9N | 4W |
| Golden Hawk | 1 | 182 | 136 | " 36 | 26 | 9N | 5W |
| " | " | 2 | " | " 37 | 25 | 9N | 5W |
| " | " | 3 | 186 | " 38 | 35 | 9N | 5W |
| " | " | 4 | " | " 39 | 35 | 9N | 5W |
| " | " | 5 | " | " 40 | 35 | 9N | 5W |
| " | " | 6 | " | " 41 | 35 | 9N | 5W |
| Black Hawk | 1 | 200 | 79 | " 32 | 34 | 9N | 5W |
| " | " | 2 | " | " 33 | 34 | 9N | 5W |
| " | " | 3 | " | " 34 | 34 | 9N | 5W |
| " | " | 4 | " | " 35 | 34 | 9N | 5W |

All Claims are Contiguous

Affidavit of Labor performed and
 improvement Made, by Wm. J. Marsh
 Dave Carter
 Clyde Thomason
 Sam Binion
 Thom Sholl

BOOK 1406 PAGE 948

ARIZONA STATE OFFICE
 BU. LAND MANAGEMENT

OCT 16 1981

7:45 A.M.
 PHOENIX, ARIZONA

file in 68526 68542-68549

30209

I do hereby certify that the within instrument was filed and recorded at the request of Wm Marsh

on AUG 31 8 19 30 AM o'clock 1406 book 946 Official Records Page

Records of Yavapai County, Arizona. WITNESS my hand and official seal the day and year first above written.

INDEXED MICROFILMED


PATSY C JENNEY, County Recorder
By Richard Hughes, Deputy

When recorded mail to:
Wm. J. Marsh
16424 North 29th St S34
Phoenix, Arizona 85032

Witness my hand and official seal.

County Recorder
By _____
Deputy Recorder

Fee: \$
3



AFFIDAVIT OF PERFORMANCE OF ANNUAL WORK

State of Arizona }
County of YAVAPAI } ss

ARIZONA STATE OFFICE
BU. LAND MANAGEMENT

OCT 16 1981

1. Wm. J. Marsh
Name 7:45 A.M.
16424 N 29th St S 34 PHOENIX, ARIZONA
Address
Phoenix Arizona 85032
City State Zip

being duly sworn according to law deposes and says that they are a citizen of the United States more than eighteen years of age and that all of the facts set forth in this affidavit are true and correct according to the best of their knowledge, information and belief.

2. That they are personally acquainted with the mining claim named Spanish Gold 2 thr8
Spanish Gold
situate in the Weaver Mining District,
Yavapai County, Arizona, the location of which is recorded in the office of the County Recorder of that County in Book 202, Page 68 thru 75. Notice of location is posted in Section 6 & 7, Township 8 N, Range 4W, G&SRB&M.

3. That between the dates of Sept 1st 1980 and Gugust 1 1981
at least 1600X Sixteen Hundred (\$ 1,600.00)
dollars worth of work and improvements were done and performed upon this claim not including location work.

4. The work and improvements were made by and at the expense of Wm. J. Marsh Et EL, owners of the mine for the purpose of complying with the laws of the United States pertaining to assessments or annual work.

5. Dave Carter , Wm J. Marsh
were the names of the persons employed by the owner who labored to do the work and improvements.


6. The work and improvements done were Testing material keeping
roads in condition

| AMC | No.'s | Spanish Gold | 868 | 42 |
|-----|-------|--------------|-----|----|
| " | " | 2 | 43 | |
| " | " | 3 | 44 | |
| " | " | 4 | 45 | |
| " | " | 5 | 46 | |
| " | " | 6 | 47 | |
| " | " | 7 | 48 | |
| " | " | 8 | 49 | |

Dated _____ Signature William J. Marsh

Subscribed to and sworn before me, a Notary Public, this 26th day of August, 1981, by Joseph A Walker

My Commission expires June 26, 1983
BOOK 1406 PAGE 946



repeated

I do hereby certify that the within instrument was filed and recorded at the request of

JUL 30 '81 2 40 PM

o'clock book 1399 Official Records Page 744-745

Records of Yavapai County, Arizona. WITNESS my hand and official seal the day and year first above written.

PATSY C. JENNEY, County Recorder

By Janda Weedon Deputy

When recorded mail to: Clyde THOMASON
P.O. Box #25
CONGRESS, ARIZ
85332

Witness my hand and official seal.

County Recorder

By

Deputy Recorder

Fee:

AFFIDAVIT OF PERFORMANCE OF ANNUAL WORK

State of Arizona

County of _____ } ss

1. Clyde THOMASON & Lucille KELLEY
Name
P.O. Box #25
Address
CONGRESS ARIZONA 85332
City State Zip

being duly sworn according to law deposes and says that they are a citizen of the United States more than eighteen years of age and that all of the facts set forth in this affidavit are true and correct according to the best of their knowledge, information and belief.

2. That they are personally acquainted with the mining claim named Attached situate in the Weaver Mining District, Yavapai County, Arizona, the location of which is recorded in the office of the County Recorder of that County in Book _____, Page _____. Notice of location is posted in Section 25-26-34, Township 9N, Range 4W, G&SRB&M.

3. That between the dates of July 1 - 81 and Aug 1 - 81 at least Three thousand (3000⁰⁰) dollars worth of work and improvements were done and performed upon this claim not including location work.

4. The work and improvements were made by and at the expense of Clyde Thomason & Lucille Kelley, owners of the mine for the purpose of complying with the laws of the United States pertaining to assessments or annual work.

5. Cal Shweder, Bill Kelley, Clyde Thomason, Lucille Kelley, Don Kelley were the names of the persons employed by the owner who labored to do the work and improvements.

6. The work and improvements done were Excavation, Sengall & Feeding work on existing roadways, Tank type water reservoir, rental of equipment, Cat loader, Truck, Fuel

Dated July 30/81 Clyde Thomason
Lucille Kelley
Signature

Subscribed to and sworn before me, a Notary Public, this 30th day of July 1981, by Clyde Thomason & Lucille Kelley

My Commission expires July 25, 1982
Janda J. Weedon
Notary Public

SECTIONS - 25-26-34-35

CONTINUED CLAIMS

BOOK 1313 - page 857

CLAIMS

Golden Hawks

1 thru 6

BOOK AMC PAGE

182 68536 - 136

182 68537 - 137

186 68538 - 336

186 68539 - 337

186 68540 - 338

186 68541 - 339

BLACK Hawks

1 thru 4

200 68532 - 79

200 68533 - 80

200 68534 - 81

200 68535 - 82 ✓

BOOK 1399 PAGE 745

RECEIVED
U.S. M. & S. STATE OFFICE
TUCSON, ARIZONA
JUL 31 1 40 PM '91

I do hereby certify that the within instrument was filed and recorded at the request of

on JUL 30 '81 2 40 PM o'clock 1399 book Official Records Page 68526-68556 740-741

Records of Yavapai County, Arizona. WITNESS my hand and official seal the day and year first above written.

PATSY C. JENNEY, County Recorder

By Judith Weedon Deputy

When recorded mail to:

Clyde Thomason
P.O. Box # 25
Congress, Arizona 85332

Witness my hand and official seal.

By 68558-68559
68561-68578
68580-68585
69189 County Recorder

By _____ Deputy Recorder

Fee: \$

AFFIDAVIT OF PERFORMANCE OF ANNUAL WORK

State of Arizona

County of _____

ss

1. Clyde Thomason & Lucille Kelley Name
P.O. Box # 25 Address
Congress Arizona 85332
City State Zip

being duly sworn according to law deposes and says that they are a citizen of the United States more than eighteen years of age and that all of the facts set forth in this affidavit are true and correct according to the best of their knowledge, information and belief.

- 2. That they are personally acquainted with the mining claim named CLAIMS Attached situate in the WEAVER Mining District, YAVAPAI County, Arizona, the location of which is recorded in the office of the County Recorder of that County in Book Attached, Page Attached. Notice of location is posted in Section 6-7-d-12 Township 9N, Range 4W, G&SRB&M.
- 3. That between the dates of July 1 - 81 and Aug 1 - 81 at least nine thousand four hundred and five (\$9,405.00) dollars worth of work and improvements were done and performed upon this claim not including location work.

4. The work and improvements were made by and at the expense of Clyde Thomason & Lucille Kelley, owners of the mine for the purpose of complying with the laws of the United States pertaining to assessments or annual work.

5. Cal Shveden, Bill Kelley, Clyde Thomason & Lucille Kelley were the names of the persons employed by the owner who labored to do the work and improvements.

6. The work and improvements done were Excavation, Testing, & Sampling. (work on 4 existing roadways, tank type water reservoirs, rental of equipment, Cat Dozer - Truck - fuel)

Dated July 30/81

Clyde Thomason
Lucille Kelley
Signature

Subscribed to and sworn before me, a Notary Public, this 30 day of July 1981, by Clyde Thomason & Lucille Kelley

My Commission Expires July 25, 1982
My Commission expires _____

Judith Weedon
Notary Public

RECEIVED
JUL 31 1 40 PM '81
FRENCH, ARIZONA
STATE OF ARIZONA

updated

| Claims | Book | Amc | RECEIVED AZ STATE JUL 6 1985 6 85 20 PM '85 | Page |
|-----------------------------------|------|-----------|--|------|
| Dowdy EXT | 203 | 68572 | ✓ | 104 |
| Dowdy | 181 | 68570 | ✓ | 819 |
| Wild Horse ^v | 145 | 68529 | ✓ | 224 |
| Old Wild Horse | 139 | 68528 | ✓ | 224 |
| Wild Horse ext ✓ | 139 | 68527 | ✓ | 200 |
| Black Mexican | 134 | 68573 | ✓ | 607 |
| Black Mexican ^{2 claims} | 134 | 68574 | ✓ | 607 |
| Golden Rod A | 181 | 68553 | ✓ | 100 |
| Golden Rod | 181 | 68553 | ✓ | 101 |
| Golden Rod Ext | 181 | 68584 | ✓ | 155 |
| Lucky Roxie | 134 | 68575 | ✓ | 199 |
| Rock House Ext ✓ | 139 | 68526 | ✓ | 511 |
| Thomason ✓ | 121 | 68531 | ✓ | 182 |
| Four hundred ✓ | 150 | 68530 | ✓ | 243 |
| Four hundred #2 ✓ | 150 | 68576 | ✓ | 240 |
| Gold Strike ✓ | 150 | 68577 | ✓ | 537 |
| Blue Bucket ✓ | 201 | 68556 | ✓ | 316 |
| Charlene ✓ | 155 | 68585 | ✓ | 267 |
| Apex ✓ | 181 | 68552 | ✓ | 561 |
| Black Hawk ✓ | 194 | 68555 | ✓ | 135 |
| Blue Bell ✓ | 181 | 68550 | ✓ | 584 |
| Lucky Strike #1 ✓ | 865 | 68581 | ✓ | 584 |
| Lucky Strike #2 ✓ | 865 | 68582 | ✓ | 584 |
| Hillside ✓ | 865 | 68551 | ✓ | 584 |
| Gold Gluck ✓ | 865 | 68583 | ✓ | 394 |
| Fast Bolt ✓ | 211 | 68558 | ✓ | 457 |
| Vergie ✓ | 450 | 69189 | ✓ | 499 |
| Midnight ✓ | 211 | 68559 | ✓ | 239 |
| Caroly & Ornie ✓ | 150 | NO NUMBER | ✓ | 239 |

I do hereby certify that the within instrument was filed and recorded at the request of

Clyde Thomason
738-739

JUL 30 '81 2 40 PM o'clock book 1399 Official Records Page

Records of Yavapai County, Arizona. WITNESS my hand and official seal the day and year first above written.

PATSY C. JENNEY, County Recorder

By *Judo Weedon*, Deputy

When recorded mail to: *Clyde Thomason*
Box 25 Congress, Ariz
85332

Witness my hand and official seal.

County Recorder

By

Deputy Recorder

RECEIVED
CLERK OF SUPERIOR COURT
YAVAPAI COUNTY, ARIZONA
JUL 31 1 10 PM '81

AFFIDAVIT OF PERFORMANCE OF ANNUAL WORK

State of Arizona

County of _____ } ss

1. *Clyde THOMASON & LucILLE KELLEY*
Name
P.O. Box 25
Address
Congress *Ariz* *85332*
City State Zip

being duly sworn according to law deposes and says that they are a citizen of the United States more than eighteen years of age and that all of the facts set forth in this affidavit are true and correct according to the best of their knowledge, information and belief.

2. That they are personally acquainted with the mining claim named *THOMASON GROUP* situate in the *WEAYER* Mining District, *YAVAPAI* County, Arizona, the location of which is recorded in the office of the County Recorder of that County in Book *ATTACHED*, Page *ATTACHED*. Notice of location is posted in Section *776*, Township *9N*, Range *4W*, G&SRB&M.

3. That between the dates of *July 15, 81* and *Aug 1, 81* at least *Three thousand* ~~*dollars*~~ (*\$ 3000⁰⁰/₁₀₀*) dollars worth of work and improvements were done and performed upon this claim not including location work.

4. The work and improvements were made by and at the expense of *ProAc Resources Corp.* on behalf of *Clyde Thomason*, owners of the mine for the purpose of complying with the laws of the United States pertaining to assessments or annual work.

5. *James Latta and John Allen*
were the names of the persons employed by the owner who labored to do the work and improvements.

6. The work and improvements done were *Excavation of a sample pit 30 feet into the gravel and removal of a bulk sample and testing of the sampled material. Also back-filling of sample pit after testing*

Dated *July 30/81*
Clyde Thomason
Lucille Kelley
Signature

Subscribed to and sworn before me, a Notary Public, this *30* day of *July* 19*81*, by *Clyde Thomason & Lucille Kelley*

My Commission Expires July 25, 1982
My Commission expires _____
Judo J. Weedon
Notary Public

CLAI NT
Midnight + Book 211 AMC Page
68559 - 499

BOOK 1399 PAGE 747

JUL 31 1 40 PM '91
LIBRARY ARIZONA

Clyde Thomason
746-747

JUL 30 '81 - 2 40 PM

I do hereby certify that the within instrument was filed and recorded at the request of
o'clock book 1399 Official Records Page
Records of Yavapai County, Arizona. WITNESS my hand and official seal this day and year first above written.

PATSY C. JENNEY, County Recorder
By *Judith Weedon* Deputy

When recorded mail to:

Witness my hand and official seal.

County Recorder

Fee: \$

By

Deputy Recorder

AFFIDAVIT OF PERFORMANCE OF ANNUAL WORK

State of Arizona

County of _____ } ss

1. Clyde Thomason & Lucille Kelley
Name
P.O. Box # 25
Address
Congress Arizona 85332
City State Zip

being duly sworn according to law deposes and says that they are a citizen of the United States more than eighteen years of age and that all of the facts set forth in this affidavit are true and correct according to the best of their knowledge, information and belief.

- 2. That they are personally acquainted with the mining claim named Midnight situate in the Weaver Mining District, Yavapai County, Arizona, the location of which is recorded in the office of the County Recorder of that County in Book 211, Page 499. Notice of location is posted in Section 24, Township 9N, Range 4W, G&SRB&M.
- 3. That between the dates of July - 1 - 81 and Aug 1 - 81 at least Twelve hundred & no/100 (\$1,200.00) dollars worth of work and improvements were done and performed upon this claim not including location work.

4. The work and improvements were made by and at the expense of Clyde Thomason & Lucille Kelley, owners of the mine for the purpose of complying with the laws of the United States pertaining to assessments or annual work.

5. Cal Shuckler, Bill Kelley, Clyde Thomason, Lucille Kelley, Don Kelley were the names of the persons employed by the owner who labored to do the work and improvements.

6. The work and improvements done were Excavation, Drains & Testing work on existing roadways, Tank type water removal - Rental of equipment, Cat Digger, Tractor, Fuel

Dated July 30/81 Clyde Thomason
Lucille Kelley
Signature

Subscribed to and sworn before me, a Notary Public, this 30 day of July 1981, by Clyde Thomason & Lucille Kelley

My Commission Expires July 25, 1982
My Commission expires _____ Judith Weedon
Notary Public

RECEIVED
AZ COUNTY RECORDER
JUL 31 1 40 PM '81

I do hereby certify that the within instrument was filed and recorded in the presence of Clyde Thomason on Jul 30 '81 2:42 PM at 1349 Official Records Page 842-743 Records of Yavapai County, Arizona. Witness my hand and official seal on the day and year first above written.

PAUL J. WEAVER, County Recorder

Paul J. Weaver Deputy

When recorded mail to:

*Clyde Thomason
P.O. Box # 25
Congress, Ariz 85332*

Witness my hand and official seal.

County Recorder

Fee: \$

By Deputy Recorder

AFFIDAVIT OF PERFORMANCE OF ANNUAL WORK

State of Arizona

County of _____

1. *Clyde Thomason & Lucille Kelley*
Name
P.O. Box # 25
Address
Congress City *Arizona* State *85332* Zip

being duly sworn according to law deposes and says that they are a citizen of the United States more than eighteen years of age and that all of the facts set forth in this affidavit are true and correct according to the best of their knowledge, information and belief.

2. That they are personally acquainted with the mining claim named *Spanish Gold* *Attached Sheet* situate in the *Weaver* Mining District, *Yavapai* County, Arizona, the location of which is recorded in the office of the County Recorder of that County in Book *13 13*, Page *861-862*. Notice of location is posted in Section *69 7*, Township *8 N*, Range *4 N*, G&SRB&M.

3. That between the dates of *July 1 - 81* and *Aug 1 - 81* at least *seven thousand and no/100 (\$7000.00)* dollars worth of work and improvements were done and performed upon this claim not including location work.

4. The work and improvements were made by and at the expense of *Clyde Thomason* *Lucille Kelley, Cal Dry Inc*, owners of the mine for the purpose of complying with the laws of the United States pertaining to assessments or annual work.

5. *Clyde Thomason* *Cal Weaver* *Don Kelley* *Bill Kelley* *Lucille Kelley* were the names of the persons employed by the owner who labored to do the work and improvements.

6. The work and improvements done were *excavation, sampling -* *Testing, repair of ex. sub. roadway* *Jack type water reservoir's* *cat hozer rental - Truck - fuel*

Dated *July 30/81* *Clyde Thomason* *Lucille Kelley* Signature

Subscribed to and sworn before me, a Notary Public, this *30* day of *July* *1981*, by *Clyde Thomason & Lucille Kelley*

My Commission expires *My Commission Expires July 25, 1982* *Paul J. Weaver* Notary Public

RECEIVED
JUL 31 1 40 PM '81
YAVAPAI COUNTY, ARIZONA

T-8N - 4W - SEC-6+7

| | Book | AMC | Page | |
|--------------|------|-------|-------|----|
| Spanish Gold | 202 | 68542 | 68 | |
| " | " #2 | 202 | 68543 | 71 |
| " | " #3 | 202 | 68544 | 69 |
| " | " #4 | 202 | 68545 | 70 |
| " | " #5 | 202 | 68546 | 72 |
| " | " #6 | 202 | 68547 | 75 |
| " | " #7 | 202 | 68548 | 73 |
| " | " #8 | 202 | 68549 | 74 |

BOOK 1399 PAGE 743

JUL 31 1 40 PM '91
PHOENIX, ARIZONA

I do hereby certify that the within instrument was filed and recorded at the request of Clyde Thomason on JUL 30 '81 - 2 40 PM o'clock book 1399 Official Records Page 748-749

Records of Yavapai County, Arizona. WITNESS my hand and official seal the day and year first above written.

PATSY G. JENNEY, County Recorder
By Jinda Weedon Deputy

When recorded mail to:

Clyde Thomason
P.O. Box # 6
Congress, Ariz 85332

WITNESS MY HAND AND OFFICIAL SEAL

County Recorder

By _____ Deputy Recorder

RECEIVED
JUL 31 1981
COUNTY CLERK
YAVAPAI COUNTY, ARIZONA

AFFIDAVIT OF PERFORMANCE OF ANNUAL WORK

State of Arizona

County of YAVAPAI } ss

1. Clyde Thomason & Lucille Kelley Name
P.O. Box 25 Address
Congress Arizona 85332
City State Zip

being duly sworn according to law deposes and says that they are a citizen of the United States more than eighteen years of age and that all of the facts set forth in this affidavit are true and correct according to the best of their knowledge, information and belief.

2. That they are personally acquainted with the mining claim named Golden Eagle, Lebo, Mink, Buckhorn, Mohawk ATACHE SHEET situate in the WEAVER Mining District, YAVAPAI County, Arizona, the location of which is recorded in the office of the County Recorder of that County in Book 865, Page 497. Notice of location is posted in Section 6, Township 9N, Range 4W, G&SRB&M.

3. That between the dates of July 1 - 81 and Aug - 1 - 81 at least Five Thousand and 00/100 (\$5000 00) dollars worth of work and improvements were done and performed upon this claim not including location work.

4. The work and improvements were made by and at the expense of Clyde Thomason & Lucille Kelley, owners of the mine for the purpose of complying with the laws of the United States pertaining to assessments or annual work.

5. Clyde Thomason - Lucille Kelley - Bill Kelley
Cal Shorder were the names of the persons employed by the owner who labored to do the work and improvements.

6. The work and improvements done were Sample & testing
EXAVATION - ROAD REPAIR - RE-PORTAL
OF TUNNEL - UNDERGROUND SAMPLING - TESTING
PUMPING WATER FOR ENTER - REPAIR OF
ASCEES ROAD

Dated July 30 / 81 Clyde Thomason
Signature

Subscribed to and sworn before me, a Notary Public, this 30 day of July 1981, by Clyde Thomason & Lucille Kelley

My Commission expires July 25, 1982 Jinda Weedon
Notary Public

Book - 465 - Page - 497

| CLAIM | AMC | Book | PAGE |
|----------------|-------------|-----------|-----------|
| Myers 1 thru 2 | 68565-68566 | 1001 | 609 - 609 |
| Golden Eagle | 68568 | 1094-99 | 610 |
| Lo bo Lode | 68569 | | 611 |
| Minx Lode | 68570 | | 612 |
| Gold Basin | 68567 | | 613 |
| MOHAWK | | NO NUMBER | |
| BUCK HORN | | NO NUMBER | |

BOOK 1399 PAGE 749

RECEIVED
FILM AND PHOTO SERVICES
JUL 31 1 40 PM '81
TUBAC, ARIZONA

I do hereby certify that the within instrument was filed and recorded at the request

Clyde Thomason
750-751

JUL 30 '81 2:40 PM

o'clock book 1399 Official Records Page

Records of Yavapai County, Arizona. WITNESS my hand and official seal the day and year first above written.

PATSY C. JENNEY, County Recorder

By Jude Weedon Deputy

When recorded mail to:

Clyde THOMASON
P.O. BX # 25
CONGRESS, ARIZ 85332

Witness my hand and official seal.

County Recorder

By

Deputy Recorder

Fee: \$

3-

AFFIDAVIT OF PERFORMANCE OF ANNUAL WORK

State of Arizona

County of _____

ss

1. Clyde THOMASON & Lucille KELLEY
Name
P.O. Box # 25
Address
CONGRESS ARIZ 85332
City State Zip

RECORDED
JUL 31 1 11 PM '81
OFFICE OF THE COUNTY RECORDER
YAVAPAI COUNTY, ARIZONA

being duly sworn according to law deposes and says that they are a citizen of the United States more than eighteen years of age and that all of the facts set forth in this affidavit are true and correct according to the best of their knowledge, information and belief.

2. That they are personally acquainted with the mining claim named THOMASON GROUP situate in the WEAVER Mining District, YAVAPAI County, Arizona, the location of which is recorded in the office of the County Recorder of that County in Book 104, Page 320. Notice of location is posted in Section 5+8 Township 9N, Range 4W, G&SRB&M.
3. That between the dates of February - 80 and Aug - 1 - 81 at least TWENTY THOUSAND (\$20,000.00) dollars worth of work and improvements were done and performed upon this claim not including location work.
4. The work and improvements were made by and at the expense of CAL-GREY INC in behalf of THOMASON Group, owners of the mine for the purpose of complying with the laws of the United States pertaining to assessments or annual work.
5. Cal-Grey Employees were the names of the persons employed by the owner who labored to do the work and improvements.
6. The work and improvements done were MILLING & MINING OPERATIONS

Dated

July 30 / 81

Cal Schroeder
Signature

Subscribed to and sworn before me, a Notary Public, this

30 day of July

1981, by

Clyde Thomason & Lucille Kelley

My Commission expires

Expires July 25, 1982

Jude S. Weedon
Notary Public

SECTIONS 845 CONTINUED CLAIMS
 BOOK-104 - PAGE 520

| Claims | Book | AMC | Page |
|---|------|-------|-------|
| TOKER Black | 153 | 68561 | 10 |
| Lost DutchMAN | 153 | 68562 | 63 |
| " " #2 | 153 | 68563 | 64 |
| " " #3 | 153 | 68564 | 219 |
| Mouton Top | 150 | 68578 | 238 |
| Black Mexican ^{name of Section} location | 150 | 68573 | 238 |
| Golden Nuggett | 139 | 68580 | 315 |
| Lucky Strike #1 | 139 | 68581 | 314 |
| Lucky Strike #2 | 139 | 68582 | 317 ✓ |

BOOK 1399 PAGE 751

INDEX, ARIZONA
 40 PM '91

I do hereby certify that the within instrument was filed and recorded at the request of Marsh Engineering Co

on Aug 27 '80 - 10 00 AM o'clock Book 1320 Official Record 198

Records of Yavapai County, Arizona. WITNESS my hand and official seal the day and year first above written. 68542-49

PATSY C. JENNEY, County Recorder
By Patsy Jenney Deputy

RECEIVED
BLM ARIZONA
OCT 31 9 05 AM '80
PHOENIX, ARIZONA

Affidavit of Labor Performed and Improvements Made



#5 wrong

3

STATE OF ARIZONA, }
County of Yavapai } ss.

Wm. J. Marsh being duly sworn, deposes and says that he is a citizen of the United States and more than twenty-one years of age, and resides at 5336 North 6th Street Phx Az in Maricopa County, State of Arizona, and is personally acquainted with the mining claim known as Spanish Gold

mining claim, situate in Weaver Mining District, County of Yavapai, State of Arizona, the location notice of which is recorded in the office of the County Recorder of said County, in Book See Below of Records of Mines, at page See Below; that between the 1st day of Sept, A. D. 1979, and the 25th August A. D. 1980, at least 1000.00

One Thousand dollars worth of work and improvements were done and performed upon said claim, not including the location work of said claim. Such work and improvements were made by and at the expense of Wm. J. Marsh

owners of said claim for the purpose of complying with the laws of the United States pertaining to assessment of annual work, and Wm. J. Marsh Et Al

were the men employed by said owners and who labored upon said claim, did said work and improvements, the same being as follows, to-wit: Testing repairing roads
Now waiting for rain so as to have water for further
development of property

| Claims | | | | |
|--------------|------|------|---------|-----------------|
| Name | Book | Page | Blm NO. | |
| Spanish Gold | 202 | 68 | 686 42 | <u>68542-49</u> |
| Spanish Gold | 2 | 202 | 69 | 43 |
| " | 3 | 202 | 70 | 44 |
| " | 4 | 202 | 71 | 45 |
| " | 5 | 202 | 72 | 46 |
| " | 6 | 202 | 73 | 47 |
| " | 7 | 202 | 74 | 48 |
| " | 8 | 202 | 75 | 49 |

Acct. 480-4-24-81-02

MARSH ENGINEERING CO.
5336 N. 6th St.
Phoenix, Arizona 85012
Ph. 274-1641

Subscribed and sworn to before me this 26th day of August A. D. 1980

(My commission expires 7-19-83) Karen S. Herford Notary Public.

PATSY C. JENNEY, County Recorder
By Patsy Jenney Deputy
68526 Lead Case

Affidavit of Labor Performed and Improvements Made



RECEIVED
AZ STATE OFFICE
08 27 1980 9 06 AM '80
PHOENIX, ARIZONA

STATE OF ARIZONA,
County of Yavapai } ss.

3

Wm. J. Marsh being duly sworn, deposes and says that he is a citizen of the United States and more than twenty-one years of age, and resides at 5338 North 6th St Phoenix in Maricopa County, State of Arizona, and is personally acquainted with the mining claim known as See sheet two

mining claim, situate in Weaver Mining District, County of Yavapai, State of Arizona, the location notice of which is recorded in the office of the County Recorder of said County, in Book See Sheet two of Records of Mines, at page See Sheet two; that between the 1st day of Sept, A. D. 1979, and the 25 day of August A. D. 1980, at least 8000.00

Eight thousand dollars worth of work and improvements were done and performed upon said claim, not including the location work of said claim. Such work and improvements were made by and at the expense of Wm. J. Marsh and Etal

owner s of said claim for the purpose of complying with the laws of the United States pertaining to assessment of annual work, and Wm. J. Marsh, Bob Rihi, Tom Shiolo

were the men employed by said owner s and who labored upon said claim, did said work and improvements, the same being as follows, to-wit: testing claims, repair roads now still testing, waiting dor rains so we can complete field work, mining expected to start as soon as good water supply is on hand


Page 1
Page Attached

MARSH-ENGINEERING CO.
5336 N. 6th St.
Phoenix, Arizona 85012
Ph. 274-1641

ackn. 480-2-12-81-CL

Subscribed and sworn to before me this 26th day of August A. D. 1980

Wm J Marsh
Karen A. Herford
Notary Public.



| Claim | Book | Page | BLM No. |
|-------------------------|--------------|----------------|---------------|
| Golden Nugget | 1 | 828 | 66 |
| " | " | 2 | 828 |
| " | " a | 1 | 843 |
| Blue Bell | | 181 | 133 |
| Hill Side | | 199 | 181 |
| Gold Gulch | | 176 | 564 |
| Blue Bueket | | 201 | 537 |
| Golden Rod | | 181 | 100 |
| Black Mexican | | 181 | 268 |
| Gold en Rod | | 181 | 101 |
| Golden Glow | | 145 | 1 |
| Lost Boltz | | 211 | 394 |
| Golden Nugget | 21 | 849 | 803 |
| Midnight | | 211 | 499 |
| Golden Nugget | 5 | 828 | 70 |
| " | " | 6 | 828 |
| " | " | 19 | 831 |
| " | " | 20 | 831 |
| " | " | 7 | 828 |
| " | " | 8 | 828 |
| " | " | 21 | 849 |
| " | " | 22 | 849 |
| Dorothy Erine | | 150 | 239 |
| Mountain Top | | 150 | 238 |
| Golden Hawk | 1 | 182 | 136 |
| " | " | 2 | 182 |
| " | " | 3 | 186 |
| " | " | 4 | 186 |
| " | " | 5 | 186 |
| " | " | 6 | 186 |
| Black Hawk | 1 | 200 | 79 |
| " | " | 2 | 200 |
| " | " | 3 | 200 |
| " | " | 4 | 200 |
| Spanish Gold | 2 | 202 | 68 |
| " | 3 | 202 | 69 |
| " | 4 | 202 | 70 |
| " | 5 | 202 | 71 |
| " | 6 | 202 | 72 |
| " | 7 | 202 | 73 |
| " | 8 | 202 | 74 |
| " | 9 | 202 | 75 |

726 20 - 72620 ✓
 21 - 72621 ✓
 22 - 72622 ✓
 68550 ✓
 51 ✓
 88 ✓
 56-57 ✓
 685 53 ✓
 73-74 ✓
 54 ✓
 685 79 ✓
 58 ✓
 726 29 - 72629* ✓
 685 59 ✓
 726 23 - 72623 ✓
 24 - 72624 ✓
 27 - 72627 ✓
 28 - 72628 ✓
 25 - 72625 ✓
 26 - 72626 ✓
 29 - 72629* ✓
 30 - 72630 ✓

RECEIVED
 BLM AZ STATE OFFICE
 PHOENIX, ARIZONA
 OCT 31 9 06 AM '80

All claims are Contiguous

Page two Affidavit of Labor Performed
 and Improvements Made, By Wm. J. Marsh
 and Et Al

BOOK 1320 PAGE 201

I do hereby certify that the instrument was filed and recorded at the request of Clyde Thomason on JUL 31 '80 - 9:45 AM o'clock Book 1313 Official Records Page 941-942-943 Records of Yavapai County, Arizona. WITNESS my hand and official seal the day and year first above written.

PATSY C. JENNEY, County Recorder
By Lucille Kealey Deputy

When recorded mail to:

Witness my hand and official seal.

County Recorder

Fee: \$

By

Deputy Recorder

300

AFFIDAVIT OF PERFORMANCE OF ANNUAL WORK

State of Arizona

County of Yavapai } ss

1. Clyde THOMASON
Name

P.O. Box 05
Address

CONGRESS ARIZONA 85332
City State Zip

being duly sworn according to law deposes and says that they are a citizen of the United States more than eighteen years of age and that all of the facts set forth in this affidavit are true and correct according to the best of their knowledge, information and belief.

2. That they are personally acquainted with the mining claim named Golden Eagle Lobo ^{68568 68569} MINX, BUCK HORN, Mohawk ⁶⁸⁵⁶⁵⁻⁶⁸⁵⁶⁶ MYERS - 1-2 - Gold Basin - MYERS Group 1-81 ⁶⁸⁵⁶⁷ WEAVER Mining District, YAVAPAI County, Arizona, the location of which is recorded in the office of

the County Recorder of that County in Book 865, Page 497. Notice of location is posted in Section 6, Township 9N, Range 4W, G&SRB&M.

3. That between the dates of May 1 and July 30 at least THIRTY FIVE THOUSAND HUNDRED (\$3500,00) dollars worth of work and improvements were done and performed upon this claim not including location work.

4. The work and improvements were made by and at the expense of Clyde THOMASON, owners of the mine for the purpose of complying with the laws of the United States pertaining to assessments or annual work.

5. Lode were the names of the persons employed by the owner who labored to do the work and improvements.

6. The work and improvements done were TUNNEL EXAVATION testing Road Repair ARIZONA STATE OFFICE BU. LAND MANAGEMENT

AUG 4 1980

7:45 A.M. PHOENIX, ARIZONA

Dated Aug 1 / 1980 Clyde Thomason Lucille Kealey
Signature

Subscribed to and sworn before me, a Notary Public, this 31 day of July 1980, by Clyde Thomason Lucille Kealey

My Commission expires July 25, 1982 Lucille Kealey
Notary Public

BOOK 1313 PAGE 941

I do hereby certify that the instrument was filed and recorded at the request of

Clyde Thomason
938 939-940

on JUL 31 '80 - 9 45 AM o'clock Book 1313 Official Records Page

Records of Yavapai County, Arizona. WITNESS my hand and official seal the day and year first above written.

PATSY C. JENNEY, County Recorder

By [Signature] Deputy

When recorded mail to:

Witness my hand and official seal.

County Recorder

Fee: \$

By

Deputy Recorder

350

AFFIDAVIT OF PERFORMANCE OF ANNUAL WORK

State of Arizona

County of YAVAPAI } ss

1. Clyde THOMASON & Lucille Kelley Name
P.O. Box 25 Address
CONGESS City ARIZONA State 92284 Zip

being duly sworn according to law deposes and says that they are a citizen of the United States more than eighteen years of age and that all of the facts set forth in this affidavit are true and correct according to the best of their knowledge, information and belief.

2. That they are personally acquainted with the mining claim named LOST DUTCHMAN ⁶⁸⁵⁶²⁻⁶⁸⁵⁶⁴
NO-1 NO-2 NO-3 TOKER GLUCH ⁶⁸⁵⁶¹ situate in the WEAVER Mining District,
YAVAPAI County, Arizona, the location of which is recorded in the office of
the County Recorder of that County in Book 153, Page 10
location is posted in Section 5-8, Township 9N, Range 2E3 HW, G&SRB&M.

3. That between the dates of April 1 and July 30
at least FIVE THOUSAND (\$5000.00)
dollars worth of work and improvements were done and performed upon this claim not including
location work.

4. The work and improvements were made by and at the expense of Clyde
THOMASON & LUCILLE KELLEY, owners of the mine for the
purpose of complying with the laws of the United States pertaining to assessments or annual work.

5. _____
_____ were the names of the persons employed by the owner who labored to do the work and improvements.

6. The work and improvements done were MIXING & TESTING Cat
WORK EXAVATION

ARIZONA STATE OFFICE
BU. LAND MANAGEMENT

AUG 4 1980

7:45 A.M.
PHOENIX, ARIZONA

Dated July 30 1980 Clyde Thomason
Lucille Kelley Signature

Subscribed to and sworn before me, a Notary Public, this 31 day of July
1980, by Clyde THOMASON & Lucille Kelley

My Commission Expires July 25, 1982
My Commission expires _____

[Signature] Notary Public

BOOK 1313 PAGE 938

I do hereby certify that the instrument was filed and recorded at the request of Clyde Thomason on JUL 31 '80 - 9 45 AM o'clock Book 1313 Official Records Page 935-936-937
Records of Yavapai County, Arizona. WITNESS my hand and official seal the day and year first above written.

By [Signature] Patsy C. Jenney, County Recorder Deputy

When recorded mail to:

Witness my hand and official seal.
County Recorder
By Deputy Recorder

Fee: \$ 3.00

AFFIDAVIT OF PERFORMANCE OF ANNUAL WORK

State of Arizona }
County of _____ } ss

1. Clyde Thomason & Lucille Kelley Name
P.O. Box 25 Address
Congress City Arizona State 85332 Zip

being duly sworn according to law deposes and says that they are a citizen of the United States more than eighteen years of age and that all of the facts set forth in this affidavit are true and correct according to the best of their knowledge, information and belief. 68560

2. That they are personally acquainted with the mining claim named Alice May situate in the Weaver Mining District, Yavapai County, Arizona, the location of which is recorded in the office of the County Recorder of that County in Book 148, Page 204. Notice of location is posted in Section 1, Township 9N, Range 5W, G&SRB&M.

3. That between the dates of May 1 and July 30 at least five thousand (\$5000.00) dollars worth of work and improvements were done and performed upon this claim not including location work.

4. The work and improvements were made by and at the expense of Clyde Thomason & Lucille Kelley, owners of the mine for the purpose of complying with the laws of the United States pertaining to assessments or annual work.

5. _____ were the names of the persons employed by the owner who labored to do the work and improvements.

6. The work and improvements done were EXAVATION of WATER Supply of STORAGE DAM test pits pits SAMPLING

ARIZONA STATE OFFICE
BU. LAND MANAGEMENT

Dated Aug 1, 1980 7:45 A.M. Clyde Thomason Lucille Kelley
PHOENIX, ARIZONA Signature

Subscribed to and sworn before me, a Notary Public, this 31 day of July 1980, by Clyde Thomason & Lucille Kelley

My Commission expires July 25, 1987
My Commission expires _____ [Signature] Notary Public

BOOK 1313 PAGE 935

I do hereby certify that the instrument was filed and recorded at the request of Clyde Thomason on JUL 30 '80 - 4 15 PM o'clock Book 1313 Official Record Page 852-853 Records of Yavapai County, Arizona. WITNESS my hand and official seal the day and year first above written.

PATSY C. JENNEY, County Recorder

By [Signature] Deputy

When recorded mail to:

WITNESS MY HAND AND OFFICIAL SEAL.

County Recorder

Fee: \$

By

Deputy Recorder

3

AFFIDAVIT OF PERFORMANCE OF ANNUAL WORK

State of Arizona

County of _____ } ss

1. Clyde Thomason & Lucille Kelley
Name
P.O. Box 25
Address
Congress Arizona 85332
City State Zip

being duly sworn according to law deposes and says that they are a citizen of the United States more than eighteen years of age and that all of the facts set forth in this affidavit are true and correct according to the best of their knowledge, information and belief.

2. That they are personally acquainted with the mining claim named List of
Names Attached situate in the Weaver Mining District,
_____ County, Arizona, the location of which is recorded in the office of
the County Recorder of that County in Book Attached, Page Attached Notice of
location is posted in Section 12-13-24, Township 9N, Range 5W, G&SRB&M.

3. That between the dates of May 1 and July 30 - 80
at least Three Thousand (\$3000.00)
dollars worth of work and improvements were done and performed upon this claim not including
location work.

4. The work and improvements were made by and at the expense of Clyde Thomason
and Lucille Kelley, owners of the mine for the
purpose of complying with the laws of the United States pertaining to assessments or annual work.

5. _____
_____ were the names of the persons employed by the owner who labored to do the work and improvements.

6. The work and improvements done were SAMPLING, test pits
EXAVATIONS ROAD REPAIR ARIZONA STATE OFFICE
BU. LAND MANAGEMENT

AUG 4 1980

7:45 A.M.
PHOENIX, ARIZONA

Dated July 30 / 80 Clyde Thomason
Lucille Kelley
Signature

Subscribed to and sworn before me, a Notary Public, this 30 day of July
19 80, by Clyde Thomason & Lucille Kelley

My Commission Expires July 25, 1982
My Commission expires _____
[Signature]
Notary Public

Section - 12-13-24

Gold Gulch 68583
 VIRGIE - 69189 ✓
 Hillside 68551
 SANDS MINE (SANDRA MARIE) ?
 Lost Boltz - 68558
 MIDNIGHT 68559
 Golden Nugget - ~~7720-21~~
 68580

| Book | page |
|---|--------------------------|
| Midnight- 1240 ²¹¹ - see 24 | 499 - 68559 ✓ |
| Lost Boltz 211 13 | 394 - 68558 ✓ |
| Dorothy Eric 150 18 | 239 ? |
| Virgie 1240 12 | 525 - 69189 ✓ |
| Gold Gulch 176 12 | 564 - 68583 |
| Sands Mine 56 12 | 495 ? |
| Hillside 199 12 | 181 - 68551 ✓ |
| Gold Gulch 186 12 | 564 68583 ✓ |
| Golden Nugget 828 12 | 66-67 7720-21 |
| 12 849 12 | 802 - 68580 |

I do hereby certify that the instrument was filed and recorded at the request of Clyde Thomason on JUL 30 '80 - 4 15 PM o'clock Book 1313 Official Record Page 854-855

Records of Yavapai County, Arizona. WITNESS my hand and official seal the day and year first above written.

PATSY C. JENNEY, County Recorder

By Andrea Schreiber Deputy

When recorded mail to:

Witness my hand and official seal.

County Recorder

Fee: \$

By

Deputy Recorder

3

AFFIDAVIT OF PERFORMANCE OF ANNUAL WORK

State of Arizona

County of YAVAPAI } ss

1. Clyde Thomason & Lucille Kelley
Name
P.O. Box 25
Address
Congress Arizona 85332
City State Zip

being duly sworn according to law deposes and says that they are a citizen of the United States more than eighteen years of age and that all of the facts set forth in this affidavit are true and correct according to the best of their knowledge, information and belief. 68573-63083?

- 2. That they are personally acquainted with the mining claim named List of Claim Names Attached situate in the Weaver Mining District, _____ County, Arizona, the location of which is recorded in the office of the County Recorder of that County in Book ATT, Page ATT. Notice of location is posted in Section 8, Township 9N, Range 4W, G&SRB&M.
- 3. That between the dates of May 1 and July 30 at least two thousand (\$2000.00) dollars worth of work and improvements were done and performed upon this claim not including location work.
- 4. The work and improvements were made by and at the expense of Clyde Thomason and Lucille Kelley, owners of the mine for the purpose of complying with the laws of the United States pertaining to assessments or annual work.

5. _____
_____ were the names of the persons employed by the owner who labored to do the work and improvements.

6. The work and improvements done were tests pits, EXAVATIONS
SAMPLING - ROAD WORK

ARIZONA STATE OFFICE
BU. LAND MANAGEMENT

AUG 4 1980

7:45 A.M.
PHOENIX, ARIZONA

Dated July 30 / 80 by Clyde Thomason & Lucille Kelley
Signature

Subscribed to and sworn before me, a Notary Public, this 30 day of July 1980, by Clyde Thomason & Lucille Kelley

My Commission Expires July 25, 1982
My Commission expires _____
John S. Weedon
Notary Public

I do hereby certify that the Yavapai instrument was filed and recorded at the request of Clyde Thomas
on JUL 30 '80 - 4 15 PM o'clock Book 1313 Official Records Page 856-857
Records of Yavapai County, Arizona. WITNESS my hand and official seal the day and year first above written.

PATSY C. JENNEY, County Recorder

By [Signature] Deputy

When recorded mail to:

Witness my hand and official seal

County Recorder

Fee: \$

By

Deputy Recorder

3

AFFIDAVIT OF PERFORMANCE OF ANNUAL WORK

State of Arizona

County of Yavapai } ss

1. Clyde THOMASON AND Lucille KELLEY
Name
P.O. Box 25
Address
Congress Arizona 85332
City State Zip

being duly sworn according to law deposes and says that they are a citizen of the United States more than eighteen years of age and that all of the facts set forth in this affidavit are true and correct according to the best of their knowledge, information and belief. 68532-68541

2. That they are personally acquainted with the mining claim named List of Claim Names Attached situate in the WEYER Mining District, Yavapai County, Arizona, the location of which is recorded in the office of the County Recorder of that County in Book Attached, Page Attached. Notice of location is posted in Section 25-26-34-35 Township 9N, Range 5W, G&SRB&M.

3. That between the dates of May-1 - July 30 and 1980 at least four thousand (\$4000.00) dollars worth of work and improvements were done and performed upon this claim not including location work.

4. The work and improvements were made by and at the expense of Clyde Thomason & Lucille Kelley, owners of the mine for the purpose of complying with the laws of the United States pertaining to assessments or annual work.

5. _____
_____ were the names of the persons employed by the owner who labored to do the work and improvements.

6. The work and improvements done were EXAVATION test Holes
Read Repairs

ARIZONA STATE OFFICE
BU. LAND MANAGEMENT

AUG 4 1980

Dated July 30-1980 Clyde Thomason Lucille Kelley 7:45 A.M. PHOENIX, ARIZONA
Signature

Subscribed to and sworn before me, a Notary Public, this 30 day of July 1980, by Clyde Thomason & Lucille Kelley

My Commission Expires July 25, 1982
My Commission expires [Signature] Notary Public

BOOK 1313 PAGE 856

I do hereby certify that the within instrument was filed and recorded at the request of Clyde Thomason
on JUL 30 '80 - 4 15 PM o'clock' Book 1313 Official Records Page 858-859
Records of Yavapai County, Arizona. WITNESS my hand and official seal the day and year first above written.

PATSY C. JENNEY, County Recorder
By Andrea Schnobler Deputy

When recorded mail to:

| | | |
|-----------|-----------------|----------|
| _____ | County Recorder | Fee: \$ |
| By: _____ | Deputy Recorder | <u>3</u> |

AFFIDAVIT OF PERFORMANCE OF ANNUAL WORK

State of Arizona }
County of _____ } ss

1. Clyde Thomason & Lucille Kelley
Name

Address
Congress Arizona 85332
City State Zip

being duly sworn according to law deposes and says that they are a citizen of the United States more than eighteen years of age and that all of the facts set forth in this affidavit are true and correct according to the best of their knowledge, information and belief.

2. That they are personally acquainted with the mining claim named Claims Attached ⁶⁸⁵²⁶⁻⁶⁸⁵³¹
situate in the Weaver Mining District,

Yavapai County, Arizona, the location of which is recorded in the office of the County Recorder of that County in Book Attached, Page Attached. Notice of location is posted in Section 6-7-15, Township 9N, Range 4W, G&SRB&M. ⁶⁸⁵⁷⁷

3. That between the dates of May 1 and July 30 ⁶⁸⁵⁴¹⁻²
at least five thousand (\$5000.00) dollars worth of work and improvements were done and performed upon this claim not including location work.

4. The work and improvements were made by and at the expense of Clyde Thomason & Lucille Kelley, owners of the mine for the purpose of complying with the laws of the United States pertaining to assessments or annual work.

5. _____
_____ were the names of the persons employed by the owner who labored to do the work and improvements.

6. The work and improvements done were test pits, EXAVATION
Road Repairs

ARIZONA STATE OFFICE
BU. LAND MANAGEMENT

AUG 4 1980

Dated July 30 1980 Clyde Thomason Lucille Kelley
Signature PHOENIX, ARIZONA 7:45 A.M.

Subscribed to and sworn before me, a Notary Public, this 30 day of July
1980, by Clyde Thomason & Lucille Kelley

My Commission expires July 25, 1982 John S. Weedon
Notary Public

BOOK 1313 PAGE 858

I do hereby certify that the within instrument was filed and recorded at the request of Clyde Thomason on JUL 30 '80 - 4 15 PM o'clock Book 1313 Official Records Page 861-862 Records of Yavapai County, Arizona. WITNESS my hand and official seal the day and year first above written.

PATSY C. JENNEY, County Recorder By Andrea Schnobel Deputy

When recorded mail to:

County Recorder Fee: \$ 3 Deputy Recorder

AFFIDAVIT OF PERFORMANCE OF ANNUAL WORK

State of Arizona County of YAVAPAI ss

1. Clyde Thomason & Lucille Kelley Name P.O. Box 25 Address Congress City Arizona 85332 State Zip

being duly sworn according to law deposes and says that they are a citizen of the United States more than eighteen years of age and that all of the facts set forth in this affidavit are true and correct according to the best of their knowledge, information and belief. Sp Gold 5-8 68516-68519

2. That they are personally acquainted with the mining claim named Spanish Gold-1 thru 8 situate in the Weaver Mining District, Yavapai County, Arizona, the location of which is recorded in the office of the County Recorder of that County in Book Attached, Page Attached Notice of location is posted in Section 6 & 7, Township 8N, Range 4W, G&SRB&M.

3. That between the dates of 1963-1967 and 1967 at least one thousand (\$1000.00) dollars worth of work and improvements were done and performed upon this claim not including location work.

4. The work and improvements were made by and at the expense of Clyde Thomason & Lucille Kelley, owners of the mine for the purpose of complying with the laws of the United States pertaining to assessments or annual work.

5. were the names of the persons employed by the owner who labored to do the work and improvements.

6. The work and improvements done were EXAVATION Test Holes SAMPELING, ROAD REPAIR ARIZONA STATE OFFICE BU. LAND MANAGEMENT

AUG 4 1980

7:45 A.M. PHOENIX, ARIZONA

Dated July 30 / 80 Signature Clyde Thomason Lucille Kelley

Subscribed to and sworn before me, a Notary Public, this 30 day of July 1980, by Clyde Thomason & Lucille Kelley

My Commission Expires July 25, 1982 My Commission expires John S Weedon Notary Public

I do hereby certify that the instrument was filed and recorded at the request of Clyde Thomason on JUL 30 1980 - 4 15 o'clock Book 1313 Official Records Page 863-864 Records of Yavapai County, Arizona. WITNESS my hand and official seal the day and year first above written.

PATSY C. JENNEY, County Recorder
Andrea Schnobelen Deputy

When recorded mail to:

Witness my hand and official seal.

County Recorder

Fee: \$

By

Deputy Recorder

AFFIDAVIT OF PERFORMANCE OF ANNUAL WORK

State of Arizona Arizona }
County of Yavapai } ss

1. Clyde Thomason & Lucille Kelley
Name
Box 25
Address
Congress Arizona
City State Zip

being duly sworn according to law deposes and says that they are a citizen of the United States more than eighteen years of age and that all of the facts set forth in this affidavit are true and correct according to the best of their knowledge, information and belief.

2. That they are personally acquainted with the mining claim named Black Mexican, ^{68573 & 74} situated in the Weaver Mining District, Yavapai County, Arizona, the location of which is recorded in the office of the County Recorder of that County in Book 150, Page 238. Notice of location is posted in Section 8, Township 9, Range 4 West, G&SRB&M.

3. That between the dates of June 1, 1980 and July 30, 1980 at least Two thousand (\$2,000) dollars worth of work and improvements were done and performed upon this claim not including location work.

4. The work and improvements were made by and at the expense of Clyde Thomason & Lucille Kelley, owners of the mine for the purpose of complying with the laws of the United States pertaining to assessments or annual work.

5. _____ were the names of the persons employed by the owner who labored to do the work and improvements.

6. The work and improvements done were Excavations, Building of water supply Dam, installation of Pipe & pumping System, By

ARIZONA STATE OFFICE
BU. LAND MANAGEMENT

AUG 4 1980

7:45 A.M.
PHOENIX, ARIZONA

Dated July 21, 1980 Clyde Thomason
Lucille Kelley
Signature

Subscribed to and sworn before me, a Notary Public, this 21st day of July, 1980, by Clyde Thomason and Lucille Kelley

My Commission expires October 17, 1982 Rosa Nelson
Notary Public

Copy 1980

PHOENIX ARIZONA
M.A. 247

Sheet 4 of 20

ARIZONA STATE ARCHIVES
PHOENIX ARIZONA

I do hereby certify that the within instrument was filed and recorded at the request


Marsh Engineering Co

on AUG 23 '79 - 4 20 PM o'clock Book 1240 Official Records Page 451

Records of Yavapai County, Arizona. WITNESS my hand and official seal the day and year first above written.

PATSY C. JENNEY, County Recorder
By Dorothy J. Clupper Deputy

Affidavit of Labor Performed and Improvements Made



AMC 68532
3

STATE OF ARIZONA, }
County of Yavapai } ss.

Wm. J. Marsh being duly sworn, deposes and says that he is a citizen of the United States and more than twenty-one years of age, and resides at 5336 North 6th Street Phx in Maricopa County, State of Arizona, and is personally acquainted with the mining claim known as Black Hawk 1, 2, 3 and 4, Golden Hawk 1, 2, 3, 4, 5 and 6

mining claim, situate in Weaver Mining District, County of Yavapai, State of Arizona, the location notice of which is recorded in the office of the County Recorder of said County, in Book See Below & Maps of Records of Mines, at page; that between the 2nd day of September, A. D. 1978, and the 25 day of August A. D. 1979, at least \$ 3200.00

dollars worth of work and improvements were done and performed upon said claim, not including the location work of said claim. Such work and improvements were made by and at the expense of Wm. J. Marsh, Clyde and Lucille Kelly

owner of said claim for the purpose of complying with the laws of the United States pertaining to assessment of annual work, and Repairing roads digging pits for tests

Clyde Thomason Lucille Kelly, Robert Rihl, Bill Davidison

were the men employed by said owner and who labored upon said claim, and did said work and improvements, the same being as follows, to-wit: Repairing roads Test holes

| Claim | Book | Page |
|--------------------|------|------|
| Golden Hawk 1 | 182 | 136 |
| three 2 | 182 | 137 |
| 2 | 186 | 336 |
| " | 186 | 337 |
| " | 186 | 338 |
| " | 186 | 339 |
| Black Hawk 1 | 200 | 79 |
| " 2 | 200 | 80 |
| " 3 | 200 | 81 |
| " 4 | 200 | 82 |

MARSH ENGINEERING CO.
5336 N. 6th St.
Phoenix, Arizona 85012
Ph. 274-1641

Subscribed and sworn to before me this 23 day of Aug A. D. 1979

(My commission expires May 12, 1983)

[Signature]
Notary Public.

BOOK 1240 PAGE 451

**Affidavit of
Labor Performed and
Improvements Made**

Dated....., 19.....

STATE OF ARIZONA }
County of Maricopa } ss.

I hereby certify that the within instrument was filed and recorded at request of.....

Book.....

In Docket.....

on page.....

Witness my hand and official seal the day and year aforesaid.

..... County Recorder.
By..... Deputy Recorder.

UP 544-1041
Phoenix Arizona, 88015
330 N. 1st St.
MARSH ENGINEERING CO.



OCT 1 10 00 AM '33
BY THE CLERK OF THE COUNTY OFFICE
RECORDED

I do hereby certify that the [redacted] document was filed and recorded at the request of [redacted]

Marsh Engineering Co

on AUG 28 1979 at 4:25 o'clock Book 1240 Official Records Page 452
Records of Yavapai County, Arizona. WITNESS my hand and official seal the day and year first above written.

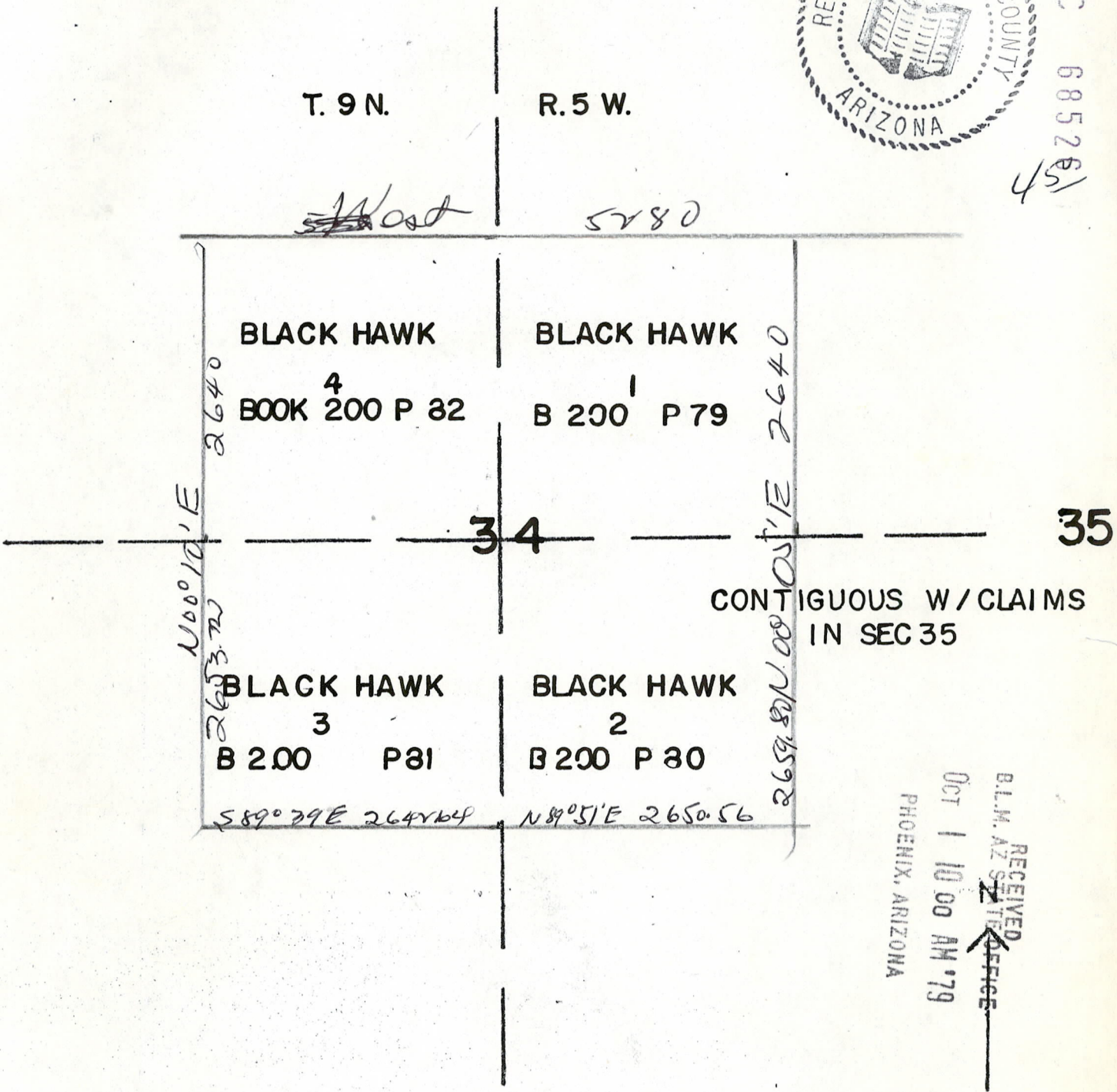
PATSY C. JENNEY, County Recorder

By *Dorothy J. Clipp* Deputy

PLAT OF EXISTING CLAIMS
(To Be Recorded Pursuant to A.R.S. § 27-21)



A M C 685261
452/



1. Name of Claim(s): BLACK HAWK 1, 2, 3, 4
2. Name of Locator(s): JOSEPH, LULU HELHOSKI and Wm., JUDITH ROWLELY GEORGE, CLYDE, ERNEST and EARL THOMASON
3. Type of Claim(s): PLACER
4. The Claim(s) is (are) located in SECTION 34, TOWNSHIP 9N, RANGE 5W G. & S.R.M. in _____ County, Arizona.
5. Type of corner and location monuments used: FD. BC ROCK & POSTS
6. Scale: 1" = 1320'
7. Original Location Notices recorded in Book 200 Page 79, 80, 81, 82 Attached _____

IMPORTANT

Instructions for Completion:

- (i) If the land is surveyed, a corner of the claim must be tied by a course and distance to a monument of the Public Land Survey; if the land is unsurveyed, a corner must be tied by course and distance to an established survey monument of a United States Government agency or a United States Mineral Monument; if no such monuments are available, one or other permanent monument as shown on Plat.
- (ii) North arrow must be shown on Plat.
- (iii) Bearing and distances between corners must be shown on Plat.

I do hereby certify that the [redacted] document was filed and recorded at the request

on AUG 28 '79 - 4 20 PM o'clock Book 1240 Official Records Page 453

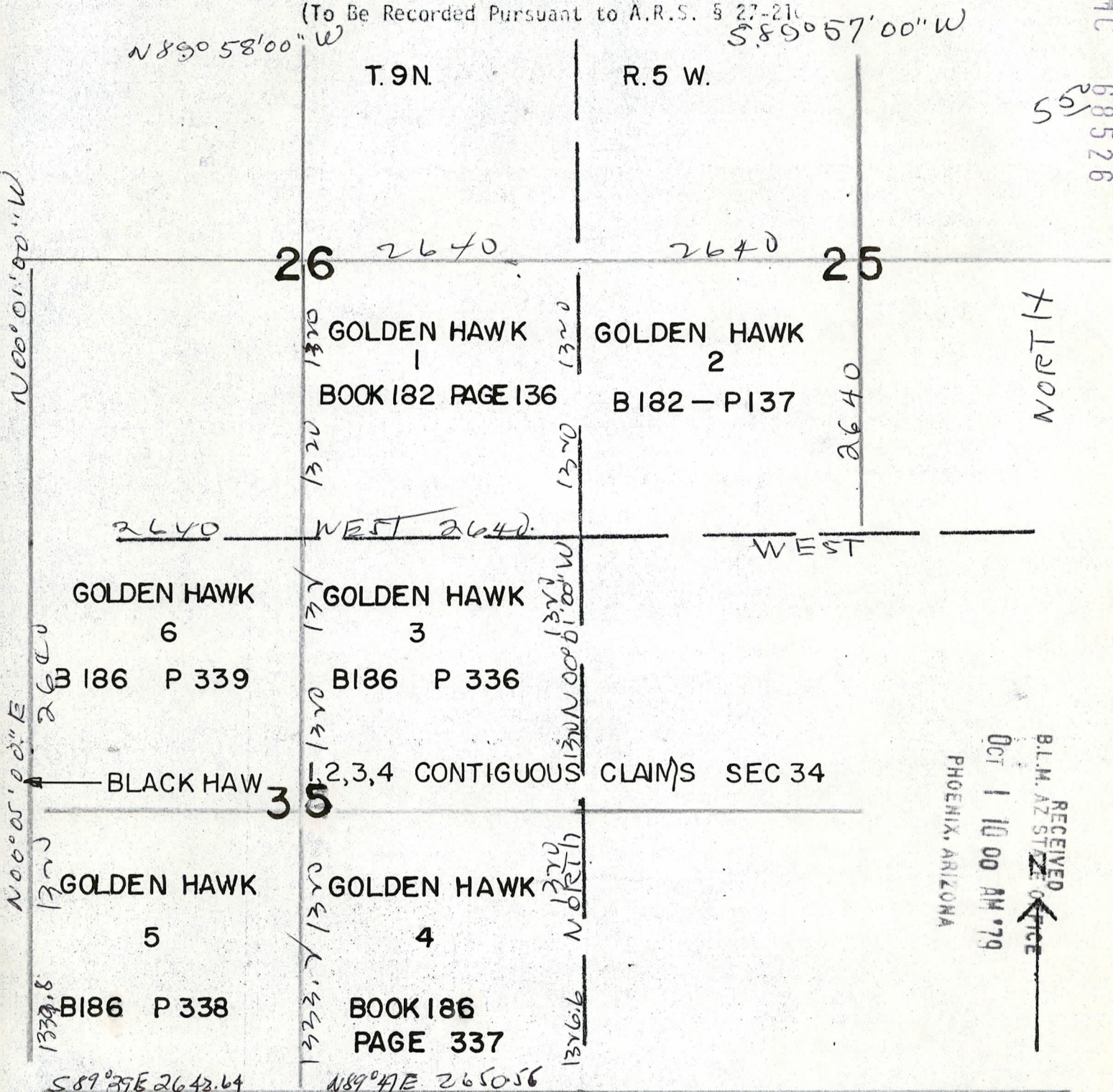
Records of Yavapai County, Arizona. WITNESS my hand and official seal the day and year first above written.

PATSY C. JENNEY, County Recorder

By Barclay J Clapper Deputy

PLAT OF EXISTING CLAIMS

(To Be Recorded Pursuant to A.R.S. § 27-210)



A MC 68526

RECEIVED
B.L.M. AZ STATE OFFICE
OCT 1 10 00 AM '79
PHOENIX, ARIZONA

1. Name of Claim(s): GOLDEN HAWK I THRU 6
2. Name of Locator(s): GEO, EARL, CLYDE ANDERNEST THOMASON, JOSEPH M. and LULU HELBOSKI, JUDITH B. and Wm R ROWLEY, LEROY, JANICE ROWLEY, NELLIE, SYLVESTER
3. Type of Claim(s): PLA C E R
4. The Claim(s) is (are) located in SECTION 25, 26, 35, TOWNSHIP 9N, RANGE 5W G. & S.R.M. in YAVAPAI County, Arizona.
5. Type of corner and location monuments used: FD. BRASS CAPS, STONE-POST
6. Scale: 1" = 1320'
7. Original Location Notices recorded in Book 182 Page 136-7 Amended 336, 7, 8, 9

IMPORTANT

Instructions for Completion:

- (i) If the land is surveyed, a corner of the claim must be tied by a course and distance to a monument of the Public Land Survey; if the land is unsurveyed, a corner must be tied by course and distance to an established survey monument of a United States Government agency or a United States Mineral Monument; if no such monuments are available, one or other permanent monument as shown on Plat.
- (ii) North arrow must be shown on Plat.
- (iii) Bearing and distances between corners must be shown on Plat.

I do hereby certify that the within instrument was filed and recorded at the request

Marsh Engineering Co

on AUG 28 '79 - 4 20 PM o'clock Book 1240 Official Records Page 454

Records of Yavapai County, Arizona. WITNESS my hand and official seal the day and year first above written.

PATSY C. JENNEY, County Recorder

By Darrell J. Clapper Deputy

Affidavit of Labor Performed and Improvements Made



AMC 68512
3

STATE OF ARIZONA, }
County of YAVAPAI } ss.

WILLIAM MARSH being duly sworn, deposes and says that he is a citizen of the United States and more than twenty-one years of age, and resides at 5336 North 6th Street Phx in Ariz County, State of Arizona, and is personally acquainted with the mining claim known as Spanish Gold 2, 3, 4, 5, 6, 7, and 8.

mining claim, situate in WEAVER Mining District, County of YAVAPAI, State of Arizona, the location notice of which is recorded in the office of the County Recorder of said County, in Book See Below & Maps of Records of Mines, at page ; that between the 5 day of Sept, A. D. 19 78 and the 25 day of August A. D. 19 79, at least 1600.00


dollars worth of work and improvements were done and performed upon said claim, not including the location work of said claim. Such work and improvements were made by and at the expense of Clyde Thomason and Lucille Kelly owner of said claim for the purpose of complying with the laws of the United States pertaining to assessment of annual work, and Clyde Thomason and Lucille Kelly

RECEIVED
STATE OFFICE
OCT 10 10 00 AM '79
PHOENIX, ARIZONA

were the men employed by said owner and who labored upon said claim, did said work and improvements, the same being as follows, to-wit: Repairing and making roads test holes

| Claim | Book | Page |
|--------------|------|------|
| Spanish Gold | 202 | 68 |
| 2 | 202 | 69 |
| 3 | 202 | 70 |
| 4 | 202 | 71 |
| 5 | 202 | 72 |
| 6 | 202 | 73 |
| 7 | 202 | 74 |
| 8 | 202 | 75 |

MARSH ENGINEERING CO.
5336 N. 6th St.
Phoenix, Arizona 85012
Ph. 274-1641



W. Marsh

Subscribed and sworn to before me this 28 day of Aug A. D. 19 79

(My commission expires May 12, 1980)

Notary Public.

**Affidavit of
Labor Performed and
Improvements Made**

Dated....., 19.....

STATE OF ARIZONA }
County of Maricopa } ss.

I hereby certify that the within in-
strument was filed and recorded at
request of.....

Book.....

In Docket.....

on page.....

Witness my hand and official seal
the day and year aforesaid.

.....
County Recorder.

By.....
Deputy Recorder.

PHOENIX, ARIZONA, SEP 15 1911
WARREN ENGINEERING CO.

RECEIVED
OFFICE
SEP 15 10 00 AM '11
COUNTY CLERK


I do hereby certify that the [document] was filed and recorded at the request of [Marsh Engineering Co]

on AUG 23 79 at 4:20 o'clock Book 1240 Official Records Page 455

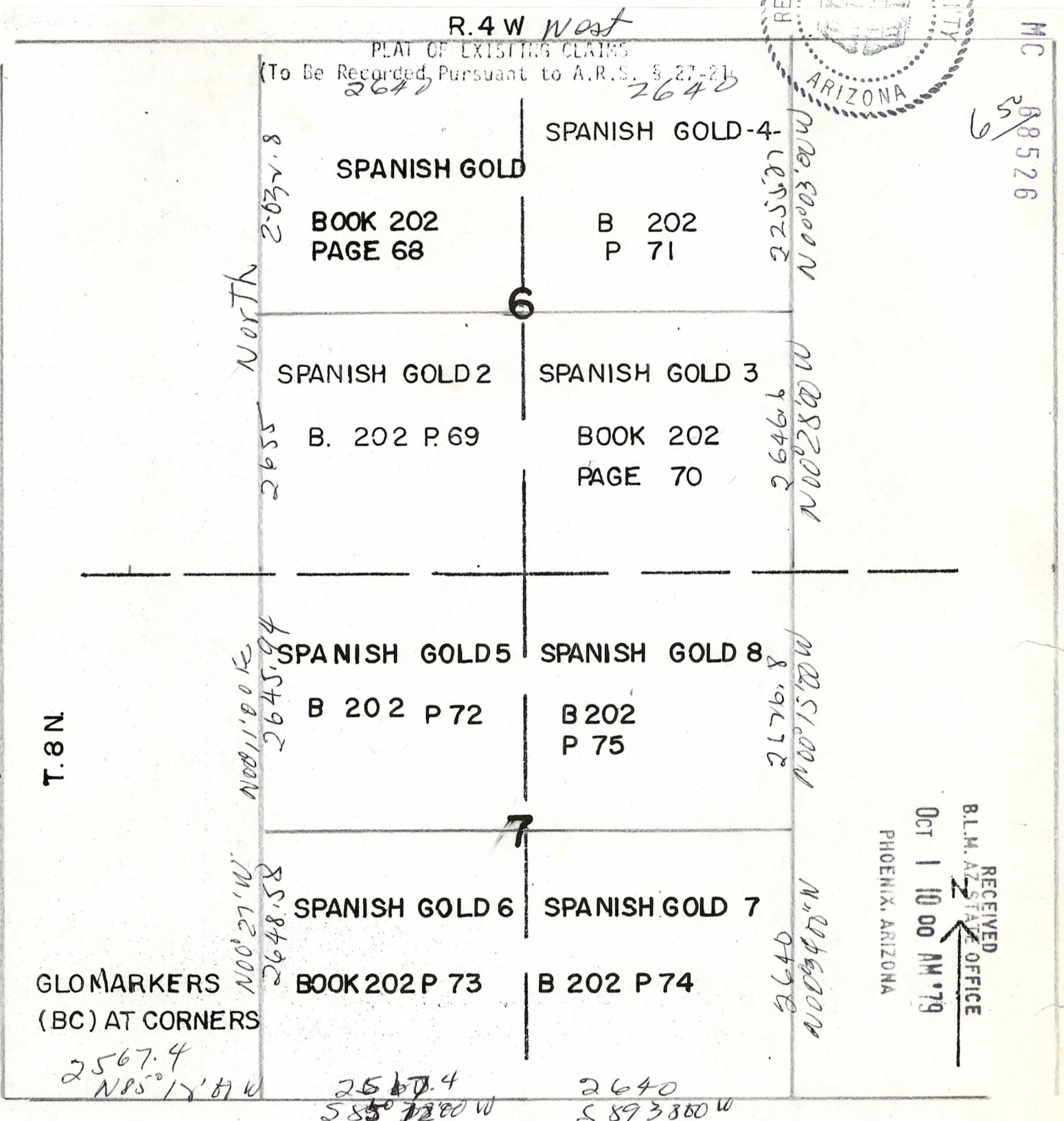
Records of Yavapai County, Arizona. WITNESS my hand and official seal the day and year first above written.

PATSY C. JENNEY, County Recorder

By Parathia J Clupp Deputy



A MC 68526



RECEIVED
B.L.M. AZ STATE OFFICE
OCT 1 10 00 AM '79
PHOENIX, ARIZONA

- Name of Claim(s): SPANISH GOLD THRU 8
- Name of Locator(s): CLYDE THOMASON, ERNEST THOMASON, GEORGE AND EARL THOMSON, WMAND JUDITH ROWLEY, LULU D. HELHESKI , PLACER
- Type of Claim(s): PLACER
- The Claim(s) is (are) located in SECTION 6-7, TOWNSHIP 8N, RANGE 4W G. & S.R.M. in YAVAPAI County, Arizona.
- Type of corner and location monuments used: 4 X 4 8 STONES
- Scale: 1" = 1320'
- Original Location Notices recorded in Book 1240 Page 455 Amended UNDER EA CLAIM ABOVE

IMPORTANT

Instructions for Completion:


- (i) If the land is surveyed, a corner of the claim must be tied by a course and distance to a monument of the Public Land Survey; if the land is unsurveyed, a corner must be tied by course and distance to an established survey monument of a United States Government agency or a United States Mineral Monument; if no such monuments are available, one or other permanent monument as shown on Plat.
- (ii) North arrow must be shown on Plat.
- (iii) Bearing and distances between corners must be shown on Plat.

I do hereby certify that the within instrument was filed and recorded at the request of _____ on AUG 28 '79 4 20 PM o'clock Book 1240 Official Records Page 457 Records of Yavapai County, Arizona. WITNESS my hand and official seal the day and year first above written.

PATSY C. JENNEY, County Recorder

By Sarah J. Clapper Deputy

Affidavit of Labor Performed and Improvements Made



A MC 68558

STATE OF ARIZONA, }
County of Yavapai } ss.

WM. J. MARSH being duly sworn, deposes and says that he is a citizen of the United States and more than twenty-one years of age, and resides at 5336 North 6th Street Phx in Maricopa County, State of Arizona, and is personally acquainted with the mining claim known as Lost Boltz

mining claim, situate in Weaver Mining District, County of Yavapai, State of Arizona, the location notice of which is recorded in the office of the County Recorder of said County, in Book 211 of Records of Mines, at page 394; that between the 5th day of September, A. D. 1978, and the 24 day of August A. D. 1979, at least \$ 400.00

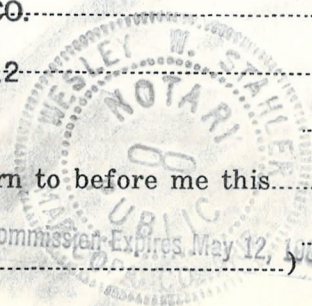
_____ dollars worth of work and improvements were done and performed upon said claim, not including the location work of said claim. Such work and improvements were made by and at the expense of Clyde Thomason and Lucille Kelly

owners of said claim for the purpose of complying with the laws of the United States pertaining to assessment of annual work, and Clyde Thomason and Lucille Kelly

were the men employed by said owners and who labored upon said claim, did said work and improvements, the same being as follows, to-wit: Repair roads
dig test pit

RECEIVED
B.L.M. AZ STATE OFFICE
OCT 1 10 00 AM '79
PHOENIX, ARIZONA

MARSH ENGINEERING CO.
5336 N. 6th St.
Phoenix, Arizona 85012
Ph. 274-1641



[Signature]

Subscribed and sworn to before me this 28 day of Aug A. D. 1979
(My commission expires _____) Notary Public.

BOOK 1240 PAGE 457

**Affidavit of
Labor Performed and
Improvements Made**

Dated....., 19.....

STATE OF ARIZONA }
County of Maricopa } ss.

I hereby certify that the within instrument was filed and recorded at request of.....

Book.....

In Docket.....

on page.....

Witness my hand and official seal the day and year aforesaid.

.....
County Recorder.

By.....
Deputy Recorder.

By SA-1041
Eugene Wilson, Sec'y
212 N. 2nd St.
MARIETTA ENGINEERING CO.



OCT 1 10 10 AM '30
RECEIVED

262777

I do hereby certify that the within instrument was filed and recorded at the request

Marsh Engineering 458

on AUG 23 '79 - 4 20 PM o'clock Book 1240 Official Records Page

Records of Yavapai County, Arizona. WITNESS my hand and official seal the day and year first above written.

PATSY C. JENNEY, County Recorder

By Darathyn J. Chippen Deputy

Affidavit of Labor Performed and Improvements Made



3-1 MC 68559

STATE OF ARIZONA, }
County of Yavapai } ss.

WM J. MARSH being duly sworn, deposes and says that he is a citizen of the United States and more than twenty-one years of age, and resides at 5336 North 6th Street in Yavapai County, State of Arizona, and is personally acquainted with the mining claim known as Midnight


mining claim, situate in Weaver Mining District, County of Yavapai, State of Arizona, the location notice of which is recorded in the office of the County Recorder of said County, in Book 211 of Records of Mines, at page 499; that between the 5 day of September, A. D. 1978, and the 24 day of August, A. D. 1979, at least 400.00

dollars worth of work and improvements were done and performed upon said claim, not including the location work of said claim. Such work and improvements were made by and at the expense of Lucille Kelly and Clyde Thomason

owner.s of said claim for the purpose of complying with the laws of the United States pertaining to assessment of annual work, and Clyde Thomason and Lucille Kelly

were the men employed by said owner.s and who labored upon said claim, did said work and improvements, the same being as follows, to-wit: Test Pits work on roads

MARSH ENGINEERING CO.
5336 N. 6th St.
Phoenix, Arizona 85012
Ph. 274-1641



Subscribed and sworn to before me this 28 day of Aug A. D. 1979

(My commission expires May 12, 1982)

W. J. Marsh

Notary Public.

BOOK 1240 PAGE 458

**Affidavit of
Labor Performed and
Improvements Made**

Dated....., 19.....

STATE OF ARIZONA }
County of Maricopa } ss.

I hereby certify that the within instrument was filed and recorded at request of.....

Book.....

In Docket.....

on page.....

Witness my hand and official seal the day and year aforesaid.

County Recorder.

By..... Deputy Recorder.

RECEIVED
COUNTY CLERK
MAY 11 11 00 AM '30
COUNTY CLERK'S OFFICE

PH. 574-1041
2328 N. GIL ST.
MARSH ENGINEERING CO.



821-0101

I do hereby certify that the within instrument was filed and recorded at the request of

Clyde Thomason
0413-614

on AUG 23 '79 - 10 15 o'clock Book 1240 Official Records Page

Records of Yavapai County, Arizona. WITNESS my hand and official seal the day and year first above written.

PATSY C. JENNEY, County Recorder

By *Andrea Schnabel* Deputy

STATE OF ARIZONA, County of Yavapai—ss 26275

I do hereby certify that the within instrument was filed and recorded at the request of

Marsh Engineering Co


on AUG 23 '79 - 4 20 PM o'clock Book 1240 Official Records Page 456

Records of Yavapai County, Arizona. WITNESS my hand and official seal the day and year first above written.

PATSY C. JENNEY, County Recorder

By *Sarah J. Clippner* Deputy

Affidavit of Labor Performed and Improvements Made



MC
685 X 8
38

STATE OF ARIZONA, }
County of Yavapai } ss.

Wm. J. Marsh being duly sworn, deposes and says that he is a citizen of the United States and more than twenty-one years of age, and resides at 5336 North 6th Street in Phoenix County, State of Arizona, and is personally acquainted with the mining claim known as Apex, Blue Bell, Sands Mine, Hill Side Golden Rod, Black Hawk, Blue Bucket, Blue Bucket and Gold Strick mining claim, situate in Bal see below Weaver

Mining District, County of Yavapai, State of Arizona, the location notice of which is recorded in the office of the County Recorder of said County, in Book See Below of Records of Mines, at page 1600; that between the 5 day of Sept, A. D. 19 78 and the 26 day of August, A. D. 19 79, at least

1600 dollars worth of work and improvements were done and performed upon said claim, not including the location work of said claim. Such work and improvements were made by and at the expense of Clyde Thomason & Lucille Kelley owner of said claim for the purpose of complying with the laws of the United States pertaining to assessment of annual work, and

BOOK 1240 PAGE 613

Correct

RECEIVED
B. M. STATE OF ARIZONA
OCT 16 00 AM '79

Re-record

were the men employed by said owner..... and who labored upon said claim, did said work and improvements, same being as follows, to-wit:

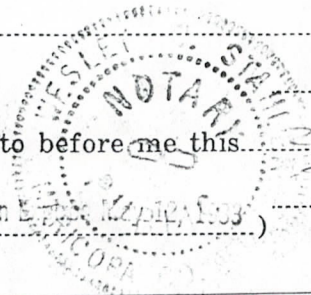
Claims as to wit: Mountain Top,;;; For complete list of Names of claims and book and page See Sheets 1,2,3

~~Attended~~
J.B.

A MC 68578

Mail to
Clyde THOMAS
Box 25
Congress 85332

MARSH ENGINEERING CO.
5336 N. 6th St.
Phoenix, Arizona 85012
Ph. 274-1641



[Signature]

Subscribed and sworn to before me this day of A. D. 1979

(My commission expires)

Notary Public.

BOOK 1240 PAGE 614

BOOK 1240 PAGE 456

RECEIVED
BLM. AZ STATE OFFICE
OCT 1 10 00 AM '79
PHOENIX, ARIZONA

I do hereby certify that the within instrument was filed and recorded at the request of

Narsh Engineering Co


on AUG 23 1942 at 4:20 PM o'clock Book 1240 Official Records Page 459

Records of Yavapai County, Arizona. WITNESS my hand and official seal the day and year first above written.

PATSY C. JENNEY, County Recorder

By *Dorothy J. Clapper* Deputy

Microfilm



A MC

68525

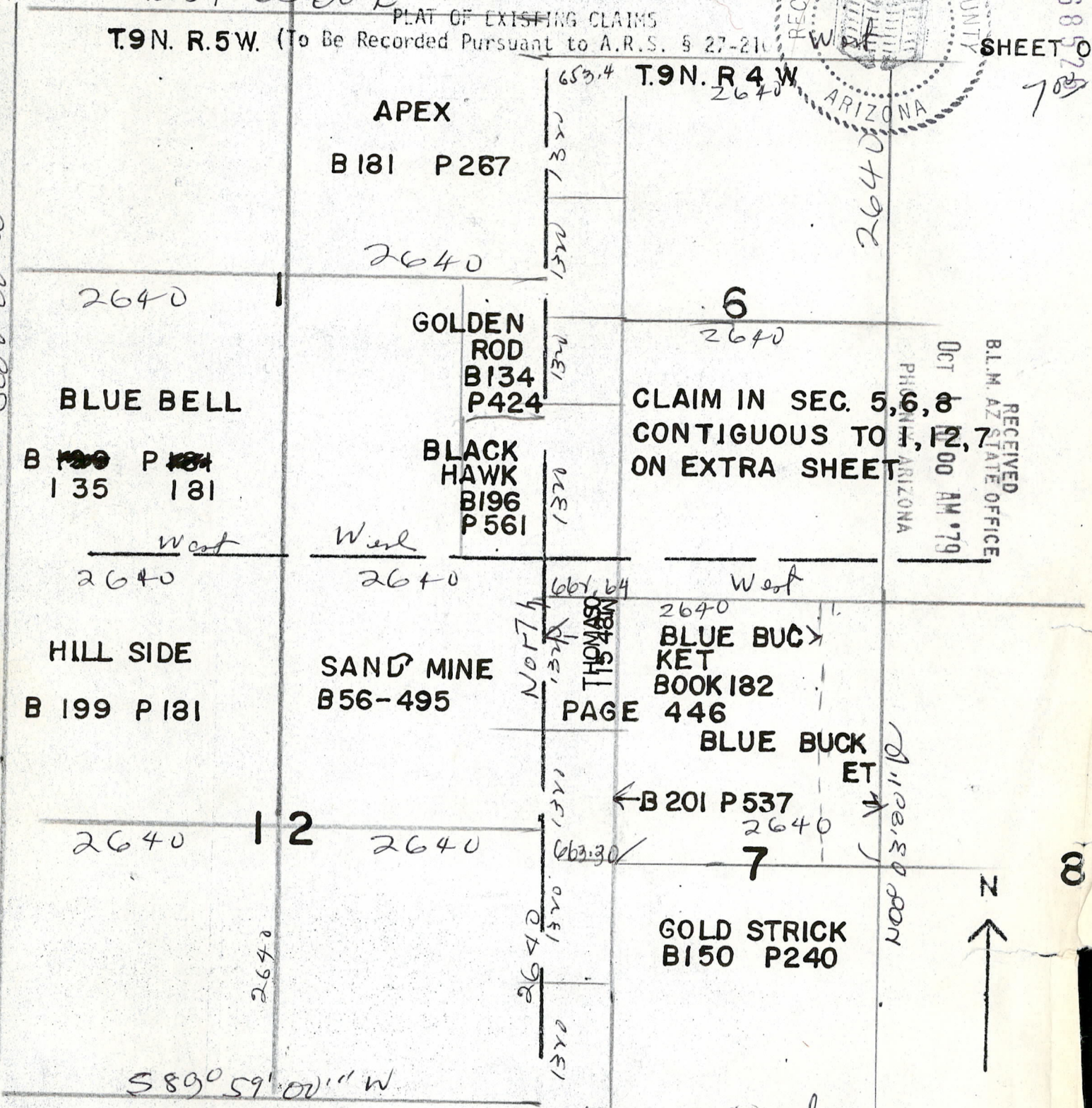
705

N 89° 58' 00" E

PLAT OF EXISTING CLAIMS
T.9N. R.5W. (To Be Recorded Pursuant to A.R.S. § 27-21)

SHEET ONE

W 100.10000 W



RECEIVED
B.L.M. AZ STATE OFFICE
PHOENIX ARIZONA
OCT 00 AM '79



- Name of Claim(s): AS ABOVE
- Name of Locator(s): CLYDE, ERNEST, EARL, GEO, DOROTHY, ELVAIN THOMASON, LUCILLE KELLY, CECIL WILLIAMS, LUCILLE, LOU SMITH, JOE, LULA HELBOSKI, ROSE ANN, JIM PHERIGO, BOB, FRANKIE VILBAUM, LORD HASTINGS
- Type of Claim(s): PLACER OTHERS
- The Claim(s) is (are) located in SECTION SEE MAP, TOWNSHIP 9N, RANGE 5-4 W G. & S.R.M. in YAVAPAI County, Arizona.
- Type of corner and location monuments used: STONE AND POSTS
- Scale: 1" = 1320'
- Original Location Notices recorded in Book SEE ABOVE Page SEE ABOVE Amended SEE ABOVE

IMPORTANT

Instructions for Completion: **SHEETS 1,283 CLAIMS ARE CONTIGUOUS**

(i) If the land is surveyed, a corner of the claim must be tied by a course and distance to a monument of the Public Land Survey; if the land is unsurveyed, a corner must be tied by course and distance to an established survey monument of a United States Government agency or a United States Mineral Monument; if no such monuments are available, one or other permanent monument as shown on Plat.

(ii) North arrow must be shown on Plat.

(iii) Bearing and distances between corners must be shown on Plat.

26279

I do hereby certify that the [redacted] document was filed and recorded at the request of

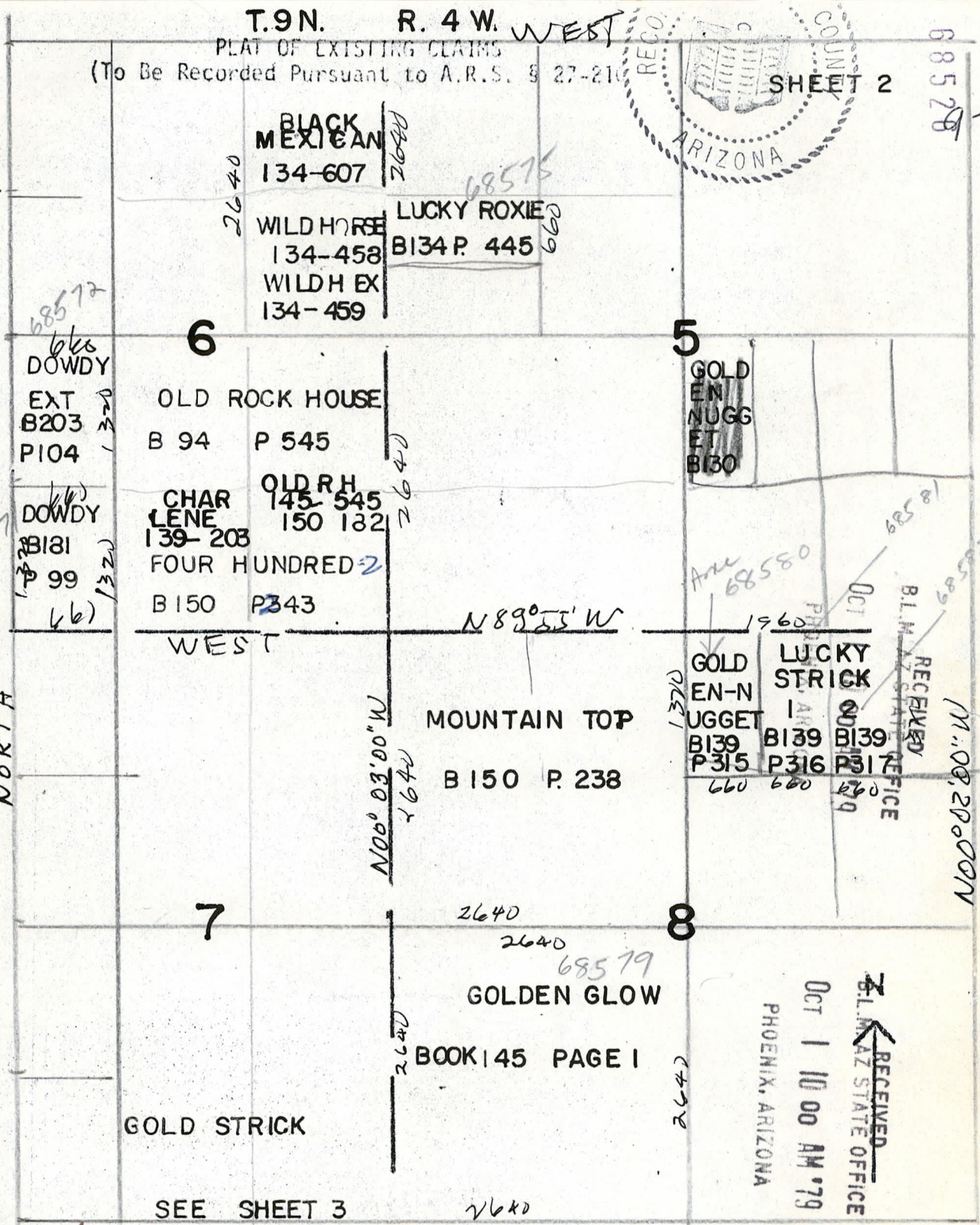
Marsh Engineering Co

on AUG 23 '79 - 4:20 P.M. o'clock Book 1240 Official Record Page 460
Records of Yavapai County, Arizona. WITNESS my hand and official seal the day and year first above written.

PATSY C. JENNEY, County Recorder

By Parathy J. Clapper, Deputy

A MC



- Name of Claim(s): SEE ABOVE
- Name of Locator(s): ELVIAN, GEO, CLYDE, EARL, ERNEST THOMASON, LEWIS KELLY, ROY Mac DONALD
- Type of Claim(s): PLACER
- The Claim(s) is (are) located in SECTION 5, 6, 7, 8 TOWNSHIP 9 N, RANGE 5 W G. & S.R.M. in _____ County, Arizona.
- Type of corner and location monuments used: STONE & POST
- Scale: 1" = 1320'
- Original Location Notices recorded in Book SEE ABOVE Page _____ Amended _____

IMPORTANT

Instructions for Completion:

- (i) If the land is surveyed, a corner of the claim must be tied by a course and distance to a monument of the Public Land Survey; if the land is unsurveyed, a corner must be tied by course and distance to an established survey monument of a United States Government agency or a United States Mineral Monument; if no such monuments are available, one or other permanent monument as shown on Plat.
- (ii) North arrow must be shown on Plat.
- (iii) Bearing and distances between corners must be shown on Plat.

I do hereby certify that the within instrument was filed and recorded at the request of

Marsh Engineering Co.

on **AUG 23 '79 - 4 20 PM** o'clock Book **1240** Official Records Page **461**

Records of Yavapai County, Arizona. WITNESS my hand and official seal this day and year first above written.

RECEIVED B.L.M. AZ STATE OFFICE

PATSY G. JENNEY, County Recorder

By *Rathron Gonzalez*, Deputy

OCT 1 10 00 AM '79

PLAT OF EXISTING CLAIMS

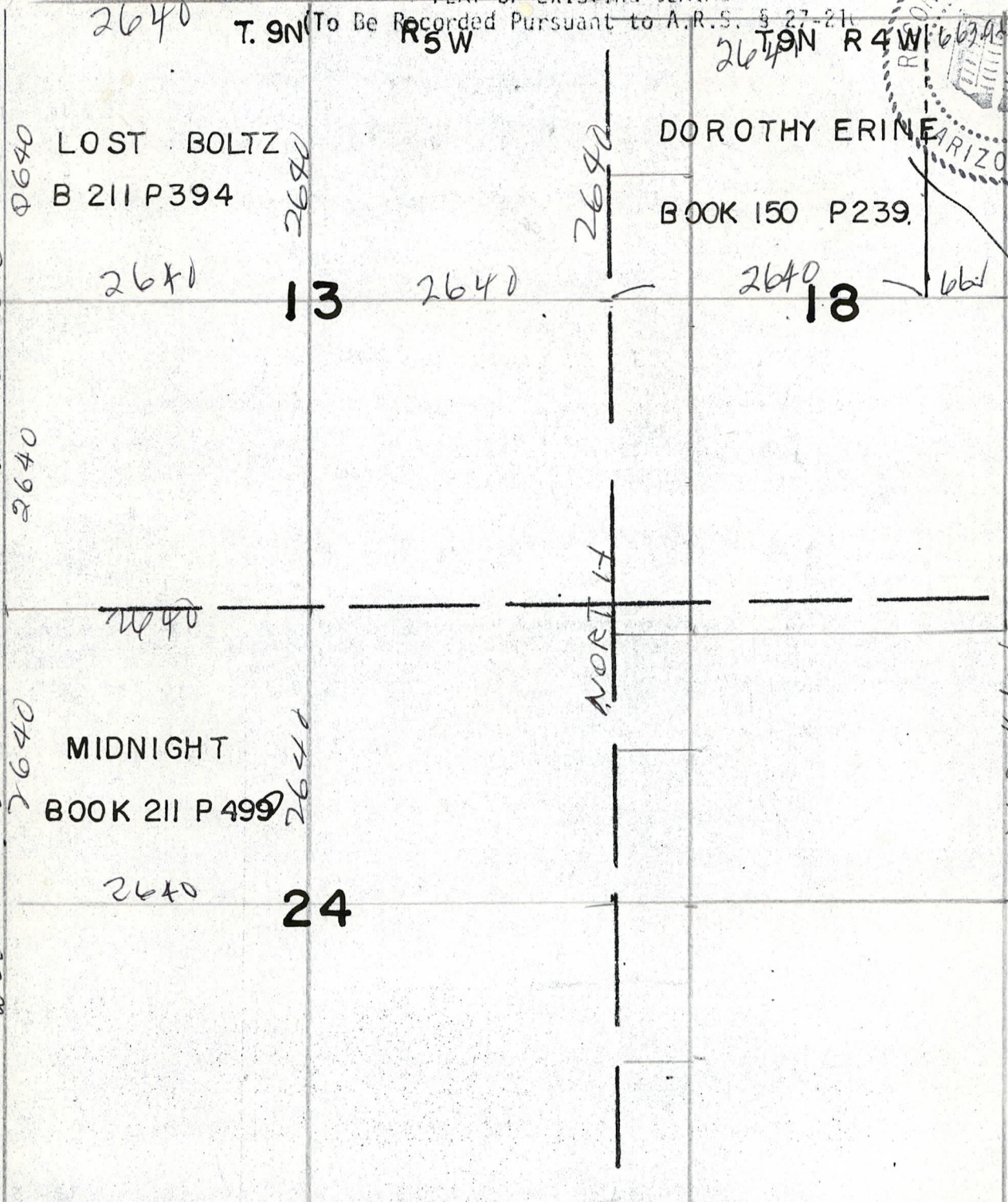
(To Be Recorded Pursuant to A.R.S. § 27-211) T. 9N R 5W

2640 T. 9N R 4W



SHEET 3

A MC 40 68526



CONTINGUOUS TO SEC 7

RECEIVED B.L.M. AZ STATE OFFICE OCT 1 10 00 AM '79



1. Name of Claim(s): LOST BOLTZ, MIDNIGHT & DOROTHY ERINE
2. Name of Locator(s): GEO. CLYDE, EARL, ERNEST, DOROTHY, ELVIAN THOMASON., LUCILLE KELLY, CECILE WILLIAMS, LUCILLE SMITH
3. Type of Claim(s): PLACER
4. The Claim(s) is (are) located in SECTION SEE ABOVE, TOWNSHIP SEE ABOVE, RANGE SEE ABOVE
G. & S.R.M. in _____ County, Arizona.
5. Type of corner and location monuments used: STONE, POST
6. Scale: 1" = 1320'
7. Original Location Notices recorded in Book _____ Page _____ Amended _____

IMPORTANT

Instructions for Completion:

- (i) If the land is surveyed, a corner of the claim must be tied by a course and distance to a monument of the Public Land Survey; if the land is unsurveyed, a corner must be tied by course and distance to an established survey monument of a United States Government agency or a United States Mineral Monument; if no such monuments are available, one or other permanent monument as shown on Plat.
- (ii) North arrow must be shown on Plat.
- (iii) Bearing and distances between corners must be shown on Plat.

A MC 68560
Clyde Thomason

I do hereby certify that the within instrument was filed and recorded at the request of
on AUG 29 1979 - 9 45 AM o'clock Book 1240 Official Records Page 530
Records of Yavapai County, Arizona. WITNESS my hand and official seal the day and year first above written.

INDEXED

Microfilm

PATSY C. JENNEY, County Recorder

By Andrea Schnobele Deputy

When recorded mail to:

By _____ County Recorder
By _____ Deputy Recorder

Fee: \$

3

AFFIDAVIT OF PERFORMANCE OF ANNUAL WORK

State of Arizona

County of Yavapai } ss

1. Clyde Thomason & Lucille Kelley
Name

P.O. Box #25
Address

Congress
City

Arizona
State

85332
Zip

being duly sworn according to law deposes and says that they are a citizen of the United States more than eighteen years of age and that all of the facts set forth in this affidavit are true and correct according to the best of their knowledge, information and belief.

2. That they are personally acquainted with the mining claim named Alice May
situate in the WEAVER Mining District,

Yavapai County, Arizona, the location of which is recorded in the office of the County Recorder of that County in Book 148, Page 204. Notice of location is posted in Section 1, Township 9N, Range 5W, G&SRB&M.

3. That between the dates of June 1979 and Aug-1979
at least 5000, or five thousand (\$5000) dollars worth of work and improvements were done and performed upon this claim not including location work.

4. The work and improvements were made by and at the expense of Clyde Thomason
Lucille Kelley, owners of the mine for the purpose of complying with the laws of the United States pertaining to assessments or annual work.

5. Build Water Storage Dam, and other excavations
were the names of the persons employed by the owner who labored to do the work and improvements.

6. The work and improvements done were _____

Clyde Thomason
Lucille Kelley

Dated Aug 29 1979

Signature

Subscribed to and sworn before me, a Notary Public, this 28th day of August,
1979, by Clyde Thomason and Lucille Kelley

My Commission expires October 17, 1982 Rossa Nelson
Notary Public

BOOK 1240 PAGE 530

RECEIVED OFFICE
BIRM. AZ STATE
PHOENIX, ARIZONA
AUG 29 1979

Plyde Thomason

I do hereby certify that the _____ ment was filed and recorded at the requ

on AUG 29 79-9 45

o'clock _____ Book 1240 Official Rec _____ Page 531

Records of Yavapai County, Arizona. WITNESS my ~~hand~~ official seal the day and year first above written.

INDEXED

PATSY C. JENNEY, County Recorder


By *Andrea Schnob* Deputy

RECEIVED
B.L.M. AZ STATE OFFICE
10 00 AM '79



MC 68526
3

PLAT OF EXISTING CLAIMS
(To Be Recorded Pursuant to A.R.S. § 27-210)



RECEIVED
B.L.M. AZ STATE OFFICE
OCT 1 10 00 AM '79
PHOENIX, ARIZONA

1. Name of Claim(s): Alice May
2. Name of Locator(s): George W Thomason
3. Type of Claim(s): Lode
4. The Claim(s) is (are) located in SECTION 1, TOWNSHIP 9N, RANGE 5W
G. & S.R.M. in _____ County, Arizona.
5. Type of corner and location monuments used: Post in Stone Monument
6. Scale: 1000 Ft to Inch
7. Original Location Notices recorded in Book 148 Page 204 Amended Previously
KNOWING LAST HOPE

IMPORTANT

Instructions for Completion:

- (i) If the land is surveyed, a corner of the claim must be tied by a course and distance to a monument of the Public Land Survey; if the land is unsurveyed, a corner must be tied by course and distance to an established survey monument of a United States Government agency or a United States Mineral Monument; if no such monuments are available, one or other permanent monument as shown on Plat.
- (ii) North arrow must be shown on Plat.
- (iii) Bearing and distances between corners must be shown on Plat.

A MC 68561
Clyde Thomason

I do hereby certify that the within instrument was filed and recorded at the request of
on AUG 29 '79 - 9 45 AM o'clock Book 1240 Official Records Page 532

Records of Yavapai County, Arizona. WITNESS my hand and official seal the day and year first above written.

INDEXED
Microfilm

PATSY C. JENNEY, County Recorder
By Andrea Schmalzer, Deputy

When recorded mail to:

By _____ County Recorder
By _____ Deputy Recorder

Fee: \$

3

AFFIDAVIT OF PERFORMANCE OF ANNUAL WORK

State of Arizona }
County of Yavapai } ss

1. TOMER Gulch Lost Datchman No 1 + 2 + 3
Name
Box 25 Congress, Ariz 85332
Address

City _____ State _____ Zip _____
being duly sworn according to law deposes and says that they are a citizen of the United States more than eighteen years of age and that all of the facts set forth in this affidavit are true and correct according to the best of their knowledge, information and belief.

2. That they are personally acquainted with the mining claim is named _____
situate in the Weaver Mining District,
Yavapai County, Arizona, the location of which is recorded in the office of
the County Recorder of that County in Book 153, Pages 10. Notice of
location is posted in Section 5+8, Township 9N, Range 23W 4W, G&SRB&M.

3. That between the dates of FEB-1979 and Aug-1979
at least 5,000 FIVE THOUSAND (\$ 5000.00)
dollars worth of work and improvements were done and performed upon this claim not including
location work.

4. The work and improvements were made by and at the expense of Clyde Thomason
& Lucille Kelley, owners of the mine for the
purpose of complying with the laws of the United States pertaining to assessments or annual work.

5. _____
were the names of the persons employed by the owner who labored to do the work and improvements.

6. The work and improvements done were CAT-WORK EXYATIONS
MINING AND TESTING

Clyde Thomason
Lucille Kelley
Dated Aug 29 / 1979 Arthur W. Hubal
Signature

Subscribed to and sworn before me, a Notary Public, this 28th day of August,
19 79, by Clyde Thomason and Lucille Kelley

My Commission expires October 17, 1979 Rossa Nelson
Notary Public

BOOK 1240 PAGE 532

RECEIVED
B.L.M. STATE OFFICE
OCT 10 00 AM '79
PHOENIX, ARIZONA

I do hereby certify that the within instrument was filed and recorded at the request of

Blyde Thomason

on AUG 29 1979 - 9 45 AM o'clock Book 1240 Official Records Page 533

Records of Yavapai County, Arizona. WITNESS my hand and official seal the day and year first above written.


INDEXED

Microfilm


PATSY C. JENNEY, County Recorder

By *Andrea Schaebele* Deputy

PLAT OF EXISTING CLAIMS
(To Be Recorded Pursuant to A.R.S. § 27-210)



A MC N 68526



RECEIVED
B.L.M. AZ STATE OFFICE
PHOENIX, ARIZONA
OCT 1 10 00 AM '79

- Name of Claim(s): Lost Dutchman
- Name of Locator(s): George Thomason
- Type of Claim(s): LODE
- The Claim(s) is (are) located in SECTION 548, TOWNSHIP 9N, RANGE R4W
G. & S.R.M. in YAVAPAI County, Arizona.
- Type of corner and location monuments used: Post in Stone Monument
- Scale: 1000' to 1"
- Original Location Notices recorded in Book 153 Page 10 Amended

IMPORTANT

153 63
64
219

Instructions for Completion:

(i) If the land is surveyed, a corner of the claim must be tied by a course and distance to a monument of the Public Land Survey; if the land is unsurveyed, a corner must be tied by course and distance to an established survey monument of a United States Government agency or a United States Mineral Monument; if no such monuments are available, one or other permanent monument as shown on Plat.

(ii) North arrow must be shown on Plat.

(iii) Bearing and distances between corners must be shown on Plat.

Clyde Thomason

I do hereby certify that the within instrument was filed and recorded at the request of

AUG 29 1979 - 9 45 AM

o'clock Book 1240 Official Records Page 534

Records of Yavapai County, Arizona. WITNESS my hand and official seal the day and year first above written.

INDEXED

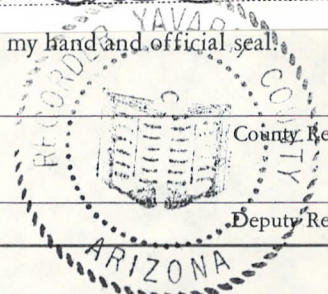
PATSY C. JENNEY, County Recorder

By Andrea Schmoebel Deputy

A M C 00560

When recorded mail to:

Witness my hand and official seal:



By _____ County Recorder
Deputy Recorder

Fee: \$

3

AFFIDAVIT OF PERFORMANCE OF ANNUAL WORK

State of Arizona

County of Yavapai } ss

1. Clyde Thomason Name

P.O. Box # 25 Address
Congress City ARIZONA State 85332 Zip

being duly sworn according to law deposes and says that they are a citizen of the United States more than eighteen years of age and that all of the facts set forth in this affidavit are true and correct according to the best of their knowledge, information and belief.

2. That they are personally acquainted with the mining claim named Myers-Group Golden Eagle, Labo Mixx Buckhorn Monawk, Gold Basin Myers 1+2 situate in the WEAVER Mining District,

YAVAPAI County, Arizona, the location of which is recorded in the office of the County Recorder of that County in Book 865, Page 497. Notice of location is posted in Section 6, Township 9N, Range 4W, G&SRB&M.

3. That between the dates of JUNE 79 and AUG 79 at least 4000 FOUR THOUSAND (\$4000) dollars worth of work and improvements were done and performed upon this claim not including location work.

4. The work and improvements were made by and at the expense of Clyde Thomason, owners of the mine for the purpose of complying with the laws of the United States pertaining to assessments or annual work.

5. CAT WORK - TUNNEL WORK Material Hauling EXCAVATIONS were the names of the persons employed by the owner who labored to do the work and improvements.

6. The work and improvements done were _____

Clyde Thomason
Bob Brannan
Lucille Kelley

Dated Aug 29, 1979 Signature

Subscribed to and sworn before me, a Notary Public, this 28th day of August, 1979, by Clyde Thomason and Lucille Kelley

My Commission expires October 17, 1982 Rossa Nelson Notary Public

I do hereby certify that the within instrument was filed and recorded at the request


Clyde Thomason
535

on AUG 29 1979-9 45 AM o'clock Book 1240 Official Records Page

Records of Yavapai County, Arizona. WITNESS my hand and official seal the day and year first above written.

PATSY C. JENNEY, County Recorder

By *Katherine Brinkley* Deputy



AUG 29 1979 6 85 26

PLAT OF EXISTING CLAIMS
(To Be Recorded Pursuant to A.R.S. § 27-210)



RECEIVED
B.L.M. ASSISTANT OFFICE
OCT 1 10 00 AM '79
PHOENIX, ARIZONA

- Name of Claim(s): GOLDEN EAGLE, Lobo, Mink, Buck Horn, Mo Hawk, Myers 1 & 2, Myers 1 thru 8 (Gold Basin)
- Name of Locator(s): Clyde Thomason
- Type of Claim(s): Lode
- The Claim(s) is (are) located in SECTION 6, TOWNSHIP 9N, RANGE 4W G. & S.R.M. in YAVAPAI County, Arizona.
- Type of corner and location monuments used: Post in Stone Monument
- Scale: 1" to 1000 FT
- Original Location Notices recorded in Book 865 Page 497 Amended X

IMPORTANT

Myers 1 thru 8

Instructions for Completion:

(i) If the land is surveyed, a corner of the claim must be tied by a course and distance to a monument of the Public Land Survey; if the land is unsurveyed, a corner must be tied by course and distance to an established survey monument of a United States Government agency or a United States Mineral Monument; if no such monuments are available, one or other permanent monument as shown on Plat.

BOOK 1240 PAGE 535

(ii) North arrow must be shown on Plat.
(iii) Bearing and distances between corners must be shown on Plat.

I do hereby certify that the within instrument was recorded and recorded at the request of Clyde Thomason

on AUG 15 '78 - 12 05 PM o'clock Book 1160 Official Records Page 9 29

Records of Yavapai County, Arizona. WITNESS my hand and official seal the day and year first above written.

INDEXED

Microfilm

PATSY C. JENNEY, County Recorder

By [Signature] Deputy

AHC 68526

Affidavit of Labor Performed and Improvements Made



STATE OF ARIZONA, }
County of Yavapai } ss.


Clyde Thomason being duly sworn, deposes and says that he is a citizen of the United States and more than twenty-one years of age, and resides at Congress in Yavapai County, State of Arizona, and is personally acquainted with the mining claim known as GOLDEN HAWKS

mining claim, situate in Weaver Mining District, County of Yavapai, State of Arizona, the location notice of which is recorded in the office of the County Recorder of said County, in Book 8 of Records of Mines, at page 5 attached; that between the 17th April day of April, A. D. 1978, and the 30th May day of May, A. D. 1978, at least \$4,500

dollars worth of work and improvements were done and performed upon said claim, not including the location work of said claim. Such work and improvements were made by and at the expense of Clyde Thomason & Lucille Kelley

owner of said claim for the purpose of complying with the laws of the United States pertaining to assessment of annual work, and work was performed by CAT Rubash & Clyde Thomason Exaltations By Cat loader Also Test. Holes By Bob Mathews & Clyde Thomason & Backhoe, were the men employed by said owner and who labored upon said claim, did said work and improvements, the same being as follows, to-wit:

RECEIVED
BLM. A/ STATE OFFICE
OCT 1 10 00 AM '79
PHOENIX, ARIZONA




Subscribed and sworn to before me this 15 day of August A. D. 1978

Clyde Thomason
Margery A. Burt
Notary Public.

BOOK 1160 PAGE 28

**Affidavit of
Labor Performed and
Improvements Made**



Dated....., 19.....

STATE OF ARIZONA }
County of Maricopa } ss.

I hereby certify that the within in-
strument was filed and recorded at
request of.....

Book.....

In Docket.....

on page.....

Witness my hand and official seal
the day and year aforesaid.

County Recorder.

By.....
Deputy Recorder.

RECEIVED

100

I do hereby certify that the [redacted] ent was filed and recorded at the request of [redacted]

W. J. Marsh

on AUG 30 '79 - 3 10 PM o'clock Book 1240 Official Records Page 964

Records of Yavapai County, Arizona. WITNESS my hand and official seal the day and year first above written.

INDEXED

PATSY C. JENNEY, County Recorder


By Narvelyn D. Taylor, Deputy

A MC

68526

3

Affidavit of Labor Performed and Improvements Made



STATE OF ARIZONA, }
County of Yavapai } ss.

WM. J. MARSH

being duly sworn, deposes and

says that he is a citizen of the United States and more than twenty-one years of age, and resides at 5336 North 6th Street Phx in Maricopa County, State of Arizona, and is personally acquainted with the mining claim known as See sheet 1 and 2

mining claim, situate in WEAVER

Mining District, County of Y AVAPAI, State of Arizona, the location notice of which

is recorded in the office of the County Recorder of said County, in Book See sheet 1 and 2 of Records of Mines, at page ; that between the 5 day of September, A. D. 19 79,

and the 24 day of August, A. D. 19 79, at least 1800

Eighteen hundred dollars dollars worth of work and improvements were done and performed upon said claim, not including the location work of said claim. Such work

and improvements were made by and at the expense of Clyde Thomason and

Lucille Kelly Wm J Marsh

owner s of said claim for the purpose of complying with the laws of the United States

pertaining to assessment of annual work, and Clyde Thomason, Lucille Kelly

Wm. J. Marsh, Robert Rihi, Bill Daifison

were the men employed by said owner s and who labored upon said claim, did said work

and improvements, the same being as follows, to-wit: Test Pits

repairing roads

RECEIVED
B. M. AZ STATE OFFICE
OCT 1 10:00 AM '79
PHOENIX, ARIZONA

Wm J Marsh
5336 North 6th
Phx AZ 85014

Subscribed and sworn to before me this 30 day of August, A. D. 19 79

(My commission expires 12-3-81)

Wm J Marsh
Narvelyn D Taylor
Notary Public.

BOOK 1240 PAGE 964

RECEIVED
COUNTY CLERK'S OFFICE
OCT 11 11 00 AM '10
MARICOPA COUNTY

**Affidavit of
Labor Performed and
Improvements Made**

Dated....., 19.....

STATE OF ARIZONA }
County of Maricopa } ss.

I hereby certify that the within in-
strument was filed and recorded at

request of.....

Book.....

In Docket.....

on page.....

Witness my hand and official seal
the day and year aforesaid.

.....
County Recorder.

By.....
Deputy Recorder.

AM 11 30 AM '10

I do hereby certify that the within instrument was filed and recorded at the request of

M. J. Marsh

on AUG 30 '79 - 8 10 PM o'clock Book 1240 Official Records Page 965

Records of Yavapai County, Arizona. WITNESS my hand and official seal the day and year first above written.

INDEXED

PATSY C. JENNEY, County Recorder

By

Dorothy J. Clapper Deputy

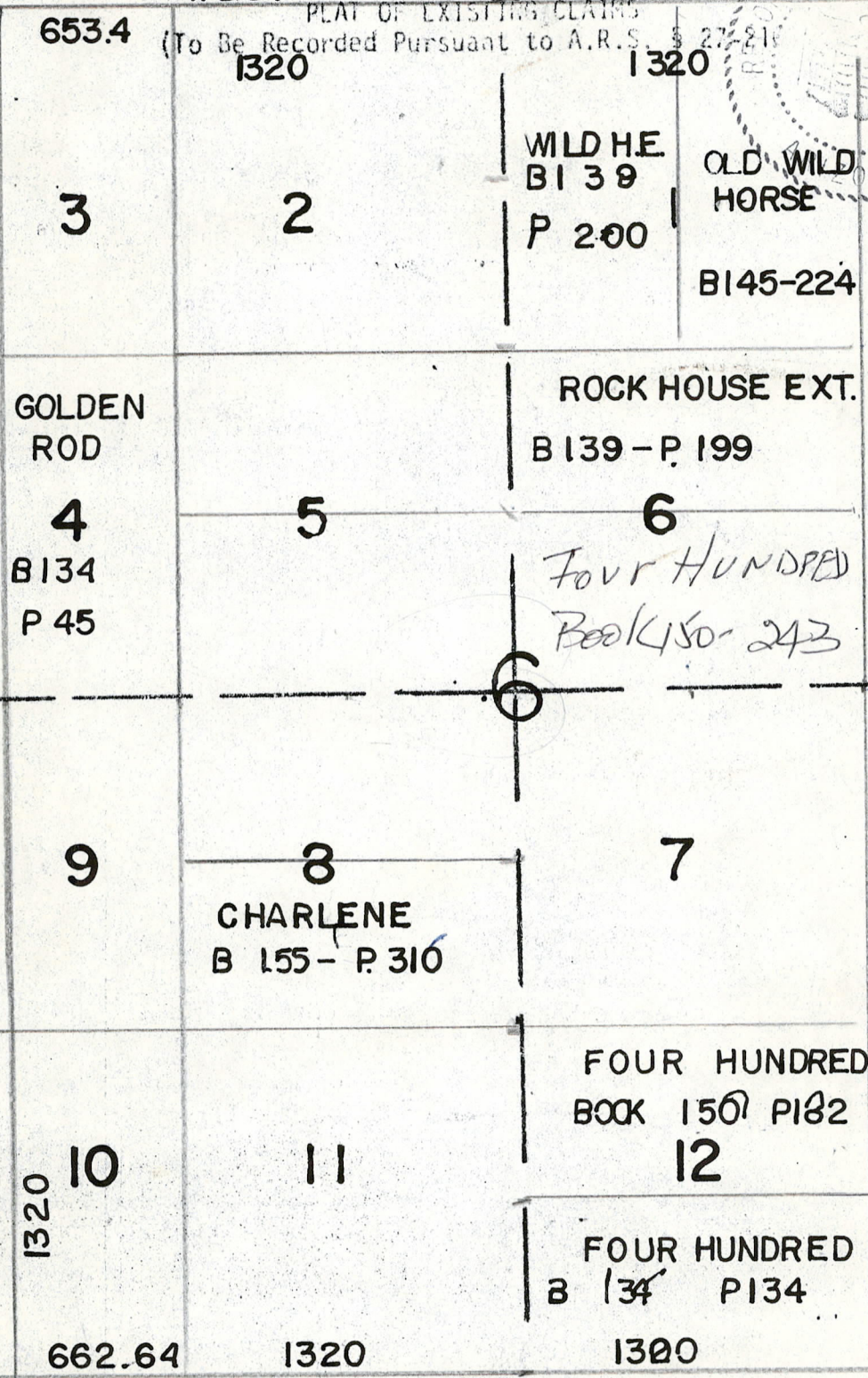
B.L.M. RECEIVED AZ STATE OFFICE

WEST

PLAT OF EXISTING CLAIMS

(To Be Recorded Pursuant to A.R.S. § 27-21)

CONTIGUOUS TO CLAIMS IN SEC 1-(2) T9N R5W
T9N R4W
7-
5280"
T.9N.
NORTH



5282.64
N00°03'00\" W



R. 4 W WEST

- Name of Claim(s): SEE ABOVE
- Name of Locator(s): GEORGE THOMASON AND OTHERS
- Type of Claim(s): PLACER
- The Claim(s) is (are) located in SECTION 6, TOWNSHIP 9N, RANGE 4W G. & S.R.M. in YAVAPAI County, Arizona.
- Type of corner and location monuments used: STONE-POST FD. BRASS CAPS
- Scale: 1" = 660'
- Original Location Notices recorded in Book SEE Page ABOVE Amended SEE ABOVE

IMPORTANT

Instructions for Completion:

(i) If the land is surveyed, a corner of the claim must be tied by a course and distance to a monument of the Public Land Survey; if the land is unsurveyed, a corner must be tied by course and distance to an established survey monument of a United States Government agency, or a United States Mineral Monument; if no such monuments are available, one or other permanent monument as shown on Plat.

(ii) North arrow must be shown on Plat.

(iii) Bearing and distances between corners must be shown on Plat.

I do hereby certify that the within instrument was filed and recorded at the request of John J. Marsh


on AUG 30 '79 - 8 10 PM o'clock Book 240 Official Records Page 966

Records of Yavapai County, Arizona. WITNESS my hand and official seal the day and year first above written.

PATSY C. JENNEY, County Recorder

By Dorothy Regalado Deputy

INDEXED



PLAT OF EXISTING CLAIMS

(To be Recorded Pursuant to A.R.S. § 27-21)

68583
GOLDEN
GULCH

B176-564

GOLDEN
ROD
B 181-100

2740

BLACK
MEXICAN
B181 P268

2640

GOLDEN
ROD EXT

BOOK 181

PI01

2640

2640

589° 59' 00" W 5282.64

68583

T.9 N. R5 W

T8 N. R4 W

N 00° 01' 00" V 5877.34

N 07° 58' 77.75

N 00° 23' 10"

work 1
5280
Sheet II

MC
8528

RECEIVED
B.L. STATE OFFICE
OCT 1 10 00 AM '79
PHOENIX, ARIZONA

- Name of Claim(s): SEE ABOVE
- Name of Locator(s): GEORGE THOMASON & OTHERS
- Type of Claim(s): PLACER
- The Claim(s) is (are) located in SECTION 12, TOWNSHIP 9, RANGE 5W
G. & S.R.M. in YAVAPAI County, Arizona.
- Type of corner and location monuments used: STONE POST
- Scale: 1" 1320'
- Original Location Notices recorded in Book SEE Page ABOVE Amended

IMPORTANT

Instructions for Completion:

- (i) If the land is surveyed, a corner of the claim must be tied by a course and distance to a monument of the Public Land Survey; if the land is unsurveyed, a corner must be tied by course and distance to an established survey monument of a United States Government agency or a United States Mineral Monument; if no such monuments are available, one or other permanent monument as shown on Plat.
- (ii) North arrow must be shown on Plat.
- (iii) Bearing and distance

NOTICE!!

These documents have been scanned!

Do not place un-scanned documents beneath this notice!

Do not remove this notice from this file!

GPO Jacket No. 560-102
Print Order 61549
Rise Business Services, LLC
Job=AZ15 9/16/2019



Box Number= AZ15247



Claim Begin-End: AMC068526-AMC068586

5 Miscellaneous



AZ15247-4

AMC066076-AMC068526

**NO
DOCUMENTS
FOUND**

NO DOCUMENTS FOUND
NO DOCUMENTS FOUND

NOTICE!!

These documents have been scanned!

Do not place un-scanned documents beneath this notice!

Do not remove this notice from this file!

GPO Jacket No. 560-102
Print Order 61549
Rise Business Services, LLC
Job=AZ15 9/16/2019



Box Number= AZ15247



Claim Begin-End: AMC068526-AMC068586

6 Location Notices-Amendments and Supporting Documents



AZ15247-4

AMC066076-AMC068526

**NO
DOCUMENTS
FOUND**

NO DOCUMENTS FOUND
NO DOCUMENTS FOUND